

+NOTICE!!

These documents have been scanned!

Do not place un-scanned documents beneath this notice!

Do not remove this notice from this file!

GPO Jacket No. 560-102
Print Order 61540
Rise Business Services, LLC
Job=AZ15 7/15/2019



Box Number= AZ15168



Claim Begin-End: AMC332366-AMC332375

1 Initial Receipt



AZ15168-1

AMC332366-AMC325817

Date Prepared: January 20, 1995

Lead A MC Number: A MC 332366

Ending A MC Number: A MC 332375

CASE CLAIM INDEX

<u>SERIAL NUMBER</u>	<u>CLOSURE DECISION DATE</u>	<u>CLAIM NAME</u>
A MC 332366		Ferrar #1 Amended
A MC 332367		Ferrar #2 Amended
A MC 332368		Ferrar #3
A MC 332369		Ferrar #4
A MC 332370		Ferrar #5
A MC 332371		S. H. #2
A MC 332372		S. H. #3
A MC 332373		Sydaig Htag Amended
A MC 332374		Sydaig Htur
A MC 332375		Whirly Girl

UNITED STATES
DEPARTMENT OF THE INTERIOR
BUREAU OF LAND MANAGEMENT

RECEIPT AND ACCOUNTING ADVICE

NO. 2050133 04

SM/AZ 12/28/94

Subject: LOCATION & SERVICE FEE (10) 2 12 11 250.00
CLAIM MAINTENANCE FEE 1995 (10) 2 12 12 100.00
Applicant: 2 12 13 1,000.00

LOUISE BROCK, ET AL
P. O. BOX 119
EHRENBERG, AZ 85334

SAME - CK #1117

Remitter: 602-923-7892

ENTERED IN COMPUTER

1-9-95 *Srinivas* (AR)

Assignor:

LEASE MANAGEMENT DATA									
<input type="checkbox"/> NEW <input type="checkbox"/> UPDATE <input type="checkbox"/> PAYMENT									
ORIGINAL SERIAL NO.	ASG.	TYPE	ST.	CTY.	FUND SYMBOL			ACRES/UNITS	RATE
AMC 332366-332375									
AMOUNT	ANV. DATE	EXP. DATE	BILL CYC.	S/C	DISTRICT	NEXT BILL	MISC. DATA	U of M	ACTUAL UNITS
ASSIGNMENT SERIAL NO.	ASG.	TYPE	ST.	CTY.	FUND SYMBOL			ACRES/UNITS	RATE
AMOUNT	ANV. DATE	EXP. DATE	BILL CYC.	S/C	DISTRICT	NEXT BILL	MISC. DATA	U of M	ACTUAL UNITS

APPLY REMITTANCE

ACTION	FUND SYMBOL	CTY.	AMOUNT
FILING FEE			
RENTAL			
UNEARNED			
REFUND			
TOTAL			
AMOUNT DUE			

Remarks:

BY: _____ DATE: _____

Lease in Escrow?
 KGS?
 Auto Escalates?
 Auto Renew?

Of Interest?
 Operating Rights?
 Operator
 Bond Filed?

FOR MMS USE ONLY		
BILLEE		FOREST REFUGE
NUMBER		
OCS SECTION		
CODE		

NOTICE!!

These documents have been scanned!

Do not place un-scanned documents beneath this notice!

Do not remove this notice from this file!

GPO Jacket No. 560-102
Print Order 61540
Rise Business Services, LLC
Job=AZ15 7/15/2019



Box Number= AZ15168



Claim Begin-End: AMC332366-AMC332375

2 Correspondence



AZ15168-1

AMC332366-AMC325817



United States Department of the Interior
Office of Hearings and Appeals
Interior Board of Land Appeals
801 N. Quincy St., Suite 300
Arlington, VA 22203

AMC332366

AMC428259

AMC428266

703-235-3750

703-235-8349 (fax)

June 3, 2019

IBLA 2019-61)	AMC332366, <i>et al.</i>
)	
FERGUSON FAMILY TRUST and)	Mining Claim Maintenance Fee and
DOUG FERGUSON)	Small Miner Waiver
)	
)	Service Completed;
)	Appeal Dismissed

ORDER

Vince DiMaio filed an appeal “[o]n behalf of the Ferguson Family [T]rust and Doug Ferguson,” challenging a December 18, 2018, decision of the Arizona State Office, Bureau of Land Management (BLM). In the decision, BLM declared unpatented mining claims held by either the Ferguson Family Trust or Doug Ferguson forfeited for failure to timely file the required maintenance fee payment or small miner’s maintenance fee waiver certification for the 2019 assessment year.

Summary

If the individual who files an appeal to the Board is not authorized under the regulation at 43 C.F.R. § 1.3 to practice before the Board and represent a party’s interests in an appeal, then the Board must dismiss that appeal. The burden to show eligibility to practice before the Board rests with the individual who filed the appeal.

In this case, Mr. DiMiaio filed an appeal on behalf of Ferguson Family Trust and Doug Ferguson, but he did not show how he is eligible under 43 C.F.R. § 1.3 to practice before the Board on behalf of those parties. Because Mr. DiMaio has not proven that he was eligible to practice before the Board and file the appeal under 43 C.F.R. § 1.3 on behalf of Ferguson Family Trust and Doug Ferguson, we must dismiss his appeal.

Requirements to Practice Before the Board

Practice before this Board is governed by the regulation at 43 C.F.R § 1.3.¹ Under that regulation, an individual may practice before the Board in an appeal on behalf of a corporation, business trust, or association if that individual is an officer or full-time employee of that corporation, business trust, or association.² An individual may also practice before the Board on behalf of a member of his or her family or on behalf of a partnership of which he or she is a member.³ The rule does not authorize a person to represent an appellant before the Board as an agent or an individual performing a service for a client unless that individual is an attorney at law.⁴

If the individual who files an appeal is not authorized under the regulation to practice before the Board, the Board must dismiss the appeal.⁵ The burden to show eligibility to practice before the Board rests with the individual who filed the appeal.⁶

The Board Must Dismiss Because Mr. DiMaio Has Not Shown His Eligibility to Practice Before the Board on Behalf of Ferguson Family Trust or Doug Ferguson

On April 3, 2019, the Board issued an Order to Show Cause directing Mr. DiMaio to file a statement, on or before April 24, 2019, explaining whether he is authorized to practice before the Board and represent the interests of the Ferguson Family Trust and Doug Ferguson under any of the categories listed in 43 C.F.R. § 1.3.

¹ 43 C.F.R. § 4.3(a) (referring to 43 C.F.R. Part 1, which includes 43 C.F.R. § 1.3); *Western Watersheds Project*, 187 IBLA 316, 324-25 (2016); *Native Ecosystems Council*, 185 IBLA 268, 271 (2015).

² 43 C.F.R. § 1.3(b)(3)(iii); *Western Watersheds Project*, 187 IBLA at 325.

³ 43 C.F.R. § 1.3(b)(3)(i) and (ii).

⁴ *Western Watersheds Project*, 187 IBLA at 325; *Native Ecosystems Council*, 185 IBLA at 272; accord *Steven Cyros*, 190 IBLA 46, 48 (2017) (“Although the record shows that Appellant acted as an agent for Claimant for the purpose of filing paperwork with BLM, such actions on behalf of Claimant do not qualify Appellant to represent Claimant before this Board under 43 C.F.R. § 1.3.”); see, e.g., 43 C.F.R. § 1.3(b)(2) (“Attorneys at law who are admitted to practice before the courts of any State . . . will be permitted to practice” before the Department).

⁵ *Cyros*, 190 IBLA at 47; *Native Ecosystems Council*, 185 IBLA at 272.

⁶ *Cyros*, 190 IBLA at 47; *Native Ecosystems Council*, 185 IBLA at 272.

Mr. DiMaio did not respond to the Order to Show Cause. Instead, David Ferguson submitted a letter to the Board dated April 17, 2019, “[s]peaking directly on behalf of the Ferguson Family Trust and Doug Ferguson.”⁷ David Ferguson did not explain whether Mr. DiMaio was authorized to practice before the Board and file the appeal on behalf of the Ferguson Family Trust and Doug Ferguson.⁸ Instead, David Ferguson argued that BLM’s decision declaring the mining claims forfeited is incorrect because the Ferguson Family Trust and Doug Ferguson submitted all paperwork, with appropriate fees, within the time allowed.⁹ There is no indication that David Ferguson served a copy of this letter on the Office of the Solicitor, so the Board attaches a copy of the letter to this Order and, with this Order, completes service on the Office of the Solicitor.¹⁰

The Board must dismiss the appeal filed by Mr. DiMaio because neither Mr. DiMaio nor David Ferguson demonstrated that Mr. DiMaio was eligible to practice before the Board and file the appeal on behalf of either the Ferguson Family Trust or Doug Ferguson. Furthermore, there is nothing in the administrative record indicating Mr. DiMaio’s eligibility to practice before the Board in this case under any of the categories listed in 43 C.F.R. § 1.3.

Finally, although David Ferguson’s letter challenges the merits of BLM’s decision and otherwise might serve as a notice of appeal in its own right, he submitted the letter after the 30-day deadline for appealing BLM’s decision. The letter therefore cannot serve as a timely notice of appeal.¹¹

⁷ Letter from David Ferguson to IBLA (Apr. 17, 2019).


⁸ *See id.*

⁹ *Id.*

¹⁰ *See* 43 C.F.R. § 4.27(b)(1) (requiring that copies of *ex parte* communications be provided to all parties).


¹¹ *Id.* § 4.411(a)(1) and (2)(i) (requiring an appeal to be “filed in the office of the officer who made the decision (not the Board)” within 30 days after service of the decision); *see also id.* § 4.411(c) (“No extension of time will be granted for filing the notice of appeal.”).

Accordingly, pursuant to the authority delegated to the Board of Land Appeals by the Secretary of the Interior,¹² we dismiss the appeal.



Silvia Riechel Idziorek
Acting Chief Administrative Judge

I concur:



Amy B. Sosin
Acting Deputy Chief Administrative Judge

¹² *Id.* § 4.1.

DISTRIBUTION:

David Ferguson
8692 Kent Circle
Huntington Beach, CA 92647

Vince DiMaio
Ferguson Family Trust and Doug Ferguson
8692 Kent Circle
Huntington Beach, CA 92647

Lucas Lucero, Deputy State Director
Bureau of Land Management, Arizona State Office
One North Central Avenue, Suite 800
Phoenix, AZ 85004-4427

llucero@blm.gov

Office of the Solicitor
U.S. Department of the Interior
U.S. Courthouse, Suite 404
401 W. Washington Street, SPC 44
Phoenix, AZ 85003



Fwd: IBLA 2019-61

1 message

Depestel, Amy <adepestel@blm.gov>

Mon, Jun 3, 2019 at 12:48 PM

To: Pauline Brown <paulinebrown@blm.gov>, Reann Myers <rmyers@blm.gov>, Robert Mattson <rmattson@blm.gov>

Pauline, I believe this is your appeal. Please be sure to put the code into LR2000 and close the claims.

Robert, be sure to update the appeal log.

Thank you!

Amy

----- Forwarded message -----

From: **Lucero, Lucas** <llucero@blm.gov>
Date: Mon, Jun 3, 2019 at 9:33 AM
Subject: Fwd: IBLA 2019-61
To: Elena Fink <efink@blm.gov>, Amy Thrower <adepestel@blm.gov>

fyi

Lucas Lucero
Senior Policy Analyst
BLM, Washington Office (stationed in Phoenix)
602-417-9320 office
480-268-1387 mobile
PMP & Diversity Change Agent

----- Forwarded message -----

From: **of Land Appeals, OHA Interior Board** <ibla@oha.doi.gov>
Date: Mon, Jun 3, 2019 at 9:24 AM
Subject: IBLA 2019-61
To: Lucas Lucero <llucero@blm.gov>, SOL-Courts <courts@sol.doi.gov>

Attention: Lucas Lucero and Phoenix Field Office

Please note that we will serve documents issued by the Board by email when we have a party's email address. A mailed paper copy of the attached Docketing Notice/Order/Decision will not follow.

Sincerely,

Interior Board of Land Appeals
801 N. Quincy Street, Suite 300
Arlington, VA 22203
(703) 235-3750



Do you have questions about the Board's appeal process? Visit our frequently-asked-questions page:
<https://www.doi.gov/oha/organization/ibla/faqs>

Check on the status of your pending appeal:
<https://www.doi.gov/oha/organization/ibla/IBLA-Pending-Appeals>

The Board's latest annual report, which provides insight and transparency into our operations, is ready for review:
<https://www.doi.gov/oha/organization/ibla/IBLA-Annual-Reports>

--
Amy DePestel
Supervisory Land Law Examiner
adepestel@blm.gov
602-417-9334

US DOI/BLM (AZSO-920)
1 North Central Avenue
Phoenix, AZ 85395

Ferguson Family Trust & Doug Ferguson

8692 Kent Circle, Huntington Beach CA. 92647

April 17, 2019

BLM, Arizona One North Central Avenue, Phoenix Az. 85004-4427

Cc: Interior Board of Land Appeals
801 N Quincy St., Suite 300 Arlington, Va. 22203

Amc 332366

Amc 428259

Amc 428266

RECEIVED
BLM AZ STATE OFFICE
2019 APR 24 P 1:27
PHOENIX, ARIZONA

Ref. IBLA 2019-61

Dear BLM/Arizona:

This letter is in response the letter dated December April 3, 2019, (**Order to Show Cause – Authority to Represent**), from the **IBLA**. Speaking directly on behalf of the Ferguson Family Trust and Doug Ferguson, it is our position that we did in fact submit all paperwork, with appropriate fees, within the allowed.

Additionally, after receiving notification from the BLM/Arizona that our claim renewals were (allegedly) missing the Small Miner's Waiver, we supplied the duplicate immediately. Due to the government furlough/shutdown, we were not notified of any acceptance or rejection of this document.

We have been filing on the Ferrar claims for several years and make a point to file all the necessary documents appropriately, and the same holds true with the new claims in Yavapai County. Although the date of receipt (on the official BLM Transaction form indicates "09/07/2018", it was postmarked prior to 09/04/2018 and subsequently falls within the appropriate time allowed for filing. Additionally, we personally spoke with a BLM representative in your Public Room, on or about August 30th, 2018, specifically about the postmark date and holiday, and were informed that "as long as the postmark date was prior to the 4th and received by the 7th, it would be accepted". Our funds for payment were accepted, processed and cleared for the renewal of all claims mentioned in **Ref #3800(9200)**.

We are respectfully requesting that all the claims, both in Ferrar and Yavapai, **Ref. 3800(9200)**, be reinstated and placed back to Active status.

Sincerely,



David Ferguson

From:
D. FERREUSOU
8692 KENT CIRCLE
HUNTINGTON BEACH, CA.
92647

SANTA ANA CA 926

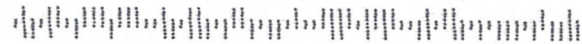
22 APR 2019 PM 2 L



BLM - ARIZONA
ONE NORTH CENTRAL AVE SUITE 800
PHOENIX, AZ. 85004-4427

RECEIVED
BLM AZ STATE OFFICE
2019 APR 24 P 1:27
PHOENIX, ARIZONA

85004-442700



FROM:
D. FERREUSO
8692 KENT CIRCLE
HUNTINGTON BEACH, CA.
92647

SANTA ANA CA 926

22 APR 2019 PM 2 L



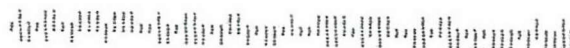
BLM - ARIZONA
ONE NORTH CENTRAL AVE SUITE 800
PHOENIX, AZ. 85004-4427

PHOENIX, ARIZONA

2019 APR 24 P 1:27

RECEIVED
BLM AZ STATE OFFICE

85004-442700





United States Department of the Interior
 Office of Hearings and Appeals
 Interior Board of Land Appeals
 801 N. Quincy St., Suite 300
 Arlington, VA 22203

703-235-3750

703-235-8349 (fax)

Amc332366

Amc428259

Amc428266

PHOENIX, ARIZONA

2019 APR - 8 P 3: 08

RECEIVED
 BLM AZ STATE OFFICE

April 3, 2019

IBLA 2019-61)	AMC332366, <i>et al.</i>
)	
FERGUSON FAMILY TRUST and)	Mining Claims
DOUG FERGUSON)	
)	Order to Show Cause – Authority to
)	Represent

ORDER

Vince DiMaio filed an appeal “[o]n behalf of the Ferguson Family [T]rust and Doug Ferguson” from a December 18, 2018, Decision of the Arizona State Office, Bureau of Land Management (BLM). In the Decision, BLM declared unpatented mining claims held by either the Ferguson Family Trust or Doug Ferguson forfeited for failure to timely file the required maintenance fee payment or small miner’s maintenance fee waiver certification, by September 4, 2018, for the 2019 assessment year.

Practice before this Board is governed by the regulation at 43 C.F.R § 1.3.¹ Under that regulation, an individual may practice before the Board in an appeal on the behalf of a corporation, business trust, or association if that individual is an officer or full-time employee of that corporation, business trust, or association.² An individual may also practice before the Board on behalf of a member of his or her family or on behalf of a partnership of which he or she is a member.³ The rule does not authorize a person to

¹ 43 C.F.R. § 4.3(a) (referring to 43 C.F.R. Part 1, which includes 43 C.F.R. § 1.3); *Western Watersheds Project*, 187 IBLA 316, 324-25 (2016); *Native Ecosystems Council*, 185 IBLA 268, 271 (2015); *see also Steven Cyros*, 190 IBLA 46, 47 (2017).

² 43 C.F.R. § 1.3(b)(3)(iii); *Western Watersheds Project*, 187 IBLA at 325.


³ 43 C.F.R. § 1.3(b)(3)(i) and (ii).

represent an appellant before the Board as an agent or an individual performing a service for a client unless that individual is an attorney at law.⁴

If the individual who files an appeal is not authorized under the regulation to practice before the Board, the Board must dismiss the appeal.⁵ The burden to show eligibility to practice before the Board rests with the individual who filed the appeal.⁶

In the appeal, Mr. DiMaio has not shown himself to be an attorney at law or demonstrated that he is eligible to practice before the Board under any of the categories listed in 43 C.F.R. § 1.3.

Mr. DiMaio must file a statement on or before April 24, 2019, explaining whether he is authorized to practice before the Board.



Silvia Riechel Idziorek
Acting Chief Administrative Judge

RECEIVED
BLM AZ STATE OFFICE
2019 APR - 8 P 3:08
PHOENIX, ARIZONA

⁴ *Western Watersheds Project*, 187 IBLA at 325; *Native Ecosystems Council*, 185 IBLA at 272; *accord Cyros*, 190 IBLA at 48 (“Although the record shows that Appellant acted as an agent for Claimant for the purpose of filing paperwork with BLM, such actions on behalf of Claimant do not qualify Appellant to represent Claimant before this Board under 43 C.F.R. § 1.3.”); *see, e.g.*, 43 C.F.R. § 1.3(b)(2) (“Attorneys at law who are admitted to practice before the courts of any State . . . will be permitted to practice” before the Department).

⁵ *Cyros*, 190 IBLA at 47; *Native Ecosystems Council*, 185 IBLA at 272.

⁶ *Cyros*, 190 IBLA at 47; *Native Ecosystems Council*, 185 IBLA at 272.

DISTRIBUTION:

Vince DiMaio
Ferguson Family Trust and Doug Ferguson
8692 Kent Circle
Huntington Beach, CA 92647

Bureau of Land Management
Arizona State Office
One North Central Avenue, Suite 800
Phoenix, AZ 85004-4427

Office of the Solicitor
U.S. Department of the Interior
U.S. Courthouse, Suite 404
401 W. Washington Street, SPC 44
Phoenix, AZ 85003

SENDER: COMPLETE THIS SECTION

- Complete items 1, 2, and 3.
- Print your name and address on the reverse so that we can return the card to you.
- Attach this card to the back of the mailpiece, or on the front if space permits.

1. Article Addressed to:

FERGUSON FAMILY TRUST
 AND DOUG FERGUSON
 8692 KENT CIR
 HUNTINGTON BEACH CA
 92647



9590 9402 1933 6123 0045 61

2. Article Number (Transfer from service label)

7009 1410 0001 7124 1752

PS Form 3811, July 2015 PSN 7530-02-000-9053

COMPLETE THIS SECTION ON DELIVERY

A. Signature

X  Agent
 Addressee

B. Received by (Printed Name)

DAVID FERGUSON

C. Date of Delivery

2-7-19

- D. Is delivery address different from item 1? Yes
 If YES, enter delivery address below: No

3. Service Type

- | | |
|--|---|
| <input type="checkbox"/> Adult Signature | <input type="checkbox"/> Priority Mail Express® |
| <input type="checkbox"/> Adult Signature Restricted Delivery | <input type="checkbox"/> Registered Mail™ |
| <input checked="" type="checkbox"/> Certified Mail® | <input type="checkbox"/> Registered Mail Restricted Delivery |
| <input type="checkbox"/> Certified Mail Restricted Delivery | <input checked="" type="checkbox"/> Return Receipt for Merchandise |
| <input type="checkbox"/> Collect on Delivery | <input type="checkbox"/> Signature Confirmation™ |
| <input type="checkbox"/> Collect on Delivery Restricted Delivery | <input type="checkbox"/> Signature Confirmation Restricted Delivery |
| <input type="checkbox"/> Insured Mail | |
| <input type="checkbox"/> Insured Mail Restricted Delivery (over \$500) | |

Amc 428266; 332366

PB 9200 428259

Domestic Return Receipt

USPS TRACKING #



First-Class Mail
Postage & Fees Paid
USPS
Permit No. G-10

9590 9402 1433 6123 8845 61

United States
Postal Service

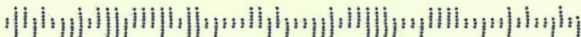
RECEIVED
BLM AZ STATE OFFICE

2019 FEB 12 P 2:23

PHOENIX, ARIZONA

• Sender: Please print your name, address, and ZIP+4® in this box •

UNITED STATES
DEPARTMENT OF THE INTERIOR
Bureau of Land Management
Arizona State Office
One N. Central Avenue, Suite 800
Phoenix, AZ 85004-4427



U.S. Postal Service™

CERTIFIED MAIL™ RECEIPT

(Domestic Mail Only; No Insurance Coverage Provided)

For delivery information visit our website at www.usps.com®

OFFICIAL USE

Postage \$

Certified Fee

Return Receipt Fee
(Endorsement Required)

Restricted Delivery Fee
(Endorsement Required)

Total Postage & Fees \$

9200 AB 428259

Postmark
Here

PHOENIX, ARIZONA
2019 JAN 32 P 11 59
RECEIVED
BLM AZ STATE OFFICE

Sent To

FERGUSON FAMILY TRUST

Street, Apt. No.;
or PO Box No.

8692 KENT CIR

City, State, ZIP+4

HUNTINGTON BEACH CA 92647

7009 1410 0001 7124 1752

Certified Mail Provides:

- A mailing receipt
- A unique identifier for your mailpiece
- A record of delivery kept by the Postal Service for two years

Important Reminders:

- Certified Mail may **ONLY** be combined with First-Class Mail[®] or Priority Mail[®].
- Certified Mail is *not* available for any class of international mail.
- **NO INSURANCE COVERAGE IS PROVIDED** with Certified Mail. For valuables, please consider Insured or Registered Mail.
- For an additional fee, a *Return Receipt* may be requested to provide proof of delivery. To obtain Return-Receipt service, please complete and attach a Return Receipt (PS Form 3811) to the article and add applicable postage to cover the fee. Endorse mailpiece "Return Receipt Requested". To receive a fee waiver for a duplicate return receipt, a USPS[®] postmark on your Certified Mail receipt is required.
- For an additional fee, delivery may be restricted to the addressee or addressee's authorized agent. Advise the clerk or mark the mailpiece with the endorsement "*Restricted Delivery*".
- If a postmark on the Certified Mail receipt is desired, please present the article at the post office for postmarking. If a postmark on the Certified Mail receipt is not needed, detach and affix label with postage and mail.

IMPORTANT: Save this receipt and present it when making an inquiry.

PS Form 3800, August 2006 (Reverse) PSN 7530-02-000-9047



UNITED STATES
DEPARTMENT OF THE INTERIOR
BUREAU OF LAND MANAGEMENT
ARIZONA STATE OFFICE
ONE NORTH CENTRAL AVENUE, SUITE 800
PHOENIX, ARIZONA 85004-4427

In Reply Refer To:
428259, 428266
332366
(AZ9200) PB

FEB 01 2019

SENT VIA FEDERAL EXPRESS

Memorandum

To: Board of Land Appeals, Office of the Secretary

From: Deputy State Director, Division of Lands, Minerals and Energy Division

Subject: Transmitting Appeal of: FERGUSON FAMILY TRUST AND DOUG FERGURSON

Kind of Application: Mining Claim Decision for AMC428259, ET AL

Referring to the above-cited case, I am transmitting a notice of an appeal from the decision of the

Lands and Minerals Department dated 12/18/2018

- There are no conflicting cases of record.
- The conflicting cases shown on the status sheet have been properly noted as to the appeal and favorable action thereon suspended pending final action on the appeal.
- The records of the conflicting or reference cases identified below are transmitted herewith for use in connection with the appeal.

Lucas Lucero

Point of Contact: Pauline Brown, AZ9200
602-417-9360

Return Case files to address listed above.

Enclosure {copy of Case file(s)}

cc: BLM; Field Solicitor; Mining Claimant: Listed Above{Copy of Transmittal Memo only}

SENDER: COMPLETE THIS SECTION

- Complete items 1, 2, and 3.
- Print your name and address on the reverse so that we can return the card to you.
- Attach this card to the back of the mailpiece, or on the front if space permits.

1. Article Addressed to:

FERGUSON FAMILY TRUST
 AND DOUG FERGUSON
 8692 KENT CIR
 HUNTINGTON BEACH CA 92647



9590 9402 1933 6123 0045 61

2. Article Number (Transfer from service label)

7009 1410 0001 7124 1752

PS Form 3811, July 2015 PSN 7530-02-000-9053

COMPLETE THIS SECTION ON DELIVERY

A. Signature

[Handwritten Signature]

- Agent
- Addressee

B. Received by (Printed Name)

DAVID FERGUSON

C. Date of Delivery

2-7-19

D. Is delivery address different from item 1? If YES, enter delivery address below:

- Yes
- No

3. Service Type

- Adult Signature
- Adult Signature Restricted Delivery
- Certified Mail®
- Certified Mail Restricted Delivery
- Collect on Delivery
- Collect on Delivery Restricted Delivery
- Insured Mail
- Insured Mail Restricted Delivery (over \$500)
- Priority Mail Express®
- Registered Mail™
- Registered Mail Restricted Delivery
- Return Receipt for Merchandise
- Signature Confirmation™
- Signature Confirmation Restricted Delivery


PB 9200 428259

Domestic Return Receipt

USPS TRACKING #



9590 9402 1933 6123 0045 61



First-Class Mail
 Postage & Fees Paid
 USPS
 Permit No. G-10

United States Postal Service

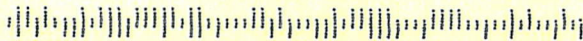
Sender: Please print your name, address, and ZIP+4® in this box®

RECEIVED
BLM ARIZONA

2019 FEB 12 PM 2:23

PHOENIX, ARIZONA

UNITED STATES
 DEPARTMENT OF THE INTERIOR
 Bureau of Land Management
 Arizona State Office
 One N. Central Avenue, Suite 800
 Phoenix, AZ 85004-4427



BUREAU OF LAND MANAGEMENT
Arizona State Office

FEDERAL EXPRESS SERVICE REQUEST

All Federal Express Service Requests MUST be in the Mail Room no later than 2:30 P.M.

From: PAULINE BROWN	Phone: 602-417-9360	Date: 02/01/2019
-------------------------------	-------------------------------	----------------------------

<p>Send To: (Do <u>not</u> send to a P.O. Box) Select from dropdown menu or enter address below</p> <p>US DEPARTMENT OF THE INTERIOR OFFICE OF HEARINGS AND APPEALS INTERIOR BOARD OF LAND APPEALS 801 N. QUINCY STREET, MS 300-QC ARLINGTON, VIRGINIA 22203</p> <p>Attention: Dockets Clerk</p>	<p>Phone: (703) 235-3750</p>
--	---

Delivery Options:	Cash Value (if over \$100) \$					
<table border="1"> <tr> <td rowspan="4">Overnight</td> <td><input type="checkbox"/> First Overnight - Delivery by 8:00 or 8:30 am</td> </tr> <tr> <td><input checked="" type="checkbox"/> Priority Overnight - Delivery by 10:30 am</td> </tr> <tr> <td><input type="checkbox"/> Standard Overnight - Delivery by 3:00 pm</td> </tr> <tr> <td><input type="checkbox"/> Saturday Delivery</td> </tr> </table>	Overnight	<input type="checkbox"/> First Overnight - Delivery by 8:00 or 8:30 am	<input checked="" type="checkbox"/> Priority Overnight - Delivery by 10:30 am	<input type="checkbox"/> Standard Overnight - Delivery by 3:00 pm	<input type="checkbox"/> Saturday Delivery	RECEIVED BLM AZ STATE OFFICE 2019 JAN 32 P 2:10 PHOENIX, ARIZONA
Overnight		<input type="checkbox"/> First Overnight - Delivery by 8:00 or 8:30 am				
		<input checked="" type="checkbox"/> Priority Overnight - Delivery by 10:30 am				
		<input type="checkbox"/> Standard Overnight - Delivery by 3:00 pm				
	<input type="checkbox"/> Saturday Delivery					
<table border="1"> <tr> <td>2 Business Days</td> <td><input type="checkbox"/> Delivery by 4:30 pm in 2 <u>WORK</u> days.</td> </tr> </table>	2 Business Days	<input type="checkbox"/> Delivery by 4:30 pm in 2 <u>WORK</u> days.				
2 Business Days	<input type="checkbox"/> Delivery by 4:30 pm in 2 <u>WORK</u> days.					
<p>Contents/Comments/Other Specifications: Appeal Files- FERGUSON FAMILY TRUST AND DOUG FERGUSON ✓ ALSO THE AMERIND FNDTN INC</p>						

Tracking Number:

5lbs \$6.52

7743 7471 6293

ADMINISTRATIVE RECORD INDEX
FERGUSON FAMILY TRUST AND DOUG FERGUSON

AMC428259

AMC428266

ADMINISTRATIVE RECORD INDEX #1
 AMC332366 - 332370; AMC332372 - 332373

TAB NUMBER	DATE	DOCUMENT DESCRIPTION	NUMBER OF PAGES
1-A	1/28/2019	Notice of Appeal	8 Pages
1-B	12/18/2018	Decision Letter, Appeal Form 1842-1	7 Pages
1-C	8/30/1995 thru 9/7/2018	Annual Assessment Documents	127 Pages
1-D	12/28/1994	Location Notices	27 Pages
1-E	2/1/2019	Serial Register Page	7 Pages

ADMINISTRATIVE RECORD INDEX #2
 AMC428259 – 428260; AMC428263 - 428265

TAB NUMBER	DATE	DOCUMENT DESCRIPTION	NUMBER OF PAGES
2-A	8/20/2014 thru 9/7/2018	Annual Assessment Documents	37 Pages
2-B	5/20/2014	Location Notices	5 Pages
2-C	2/1/2019	Serial Register Page	5 Pages

ADMINISTRATIVE RECORD INDEX #3 AMC428267, AMC428269

TAB NUMBER	DATE	DOCUMENT DESCRIPTION	NUMBER OF PAGES
3-A	8/20/2014 thru 9/7/2018	Annual Assessment Documents	40 Pages
3-B	5/20/2014	Location Notices	2 Pages
3-C	2/1/2019	Serial Register Page	2 Pages



Brown, Pauline <paulinebrown@blm.gov>

Amc 332366

Amc 428259

Amc 428266

Fwd: Docketing Notice for IBLA 2019-61

1 message

Depestel, Amy <adepestel@blm.gov>

Thu, Feb 7, 2019 at 2:18 PM

To: Pauline Brown <paulinebrown@blm.gov>

----- Forwarded message -----

From: **Lucero, Lucas** <llucero@blm.gov>

Date: Thu, Feb 7, 2019 at 1:43 PM

Subject: Fwd: Docketing Notice for IBLA 2019-61

To: Amy Depestel <adepestel@blm.gov>

fyi, one more

Lucas Lucero

BLM, Arizona State Office

Deputy State Director, Lands, Minerals & Energy

602-417-9301 office

480-268-1387 cell

PMP & Diversity Change Agent

----- Forwarded message -----

From: **of Land Appeals, OHA Interior Board** <ibla@oha.doi.gov>

Date: Thu, Feb 7, 2019 at 1:36 PM

Subject: Docketing Notice for IBLA 2019-61

To: Lucas Lucero <llucero@blm.gov>

Please note that we will serve documents issued by the Board by email when we have a party's email address. A mailed paper copy of the attached Docketing Notice/Order/Decision will not follow.

Sincerely,

Interior Board of Land Appeals
801 N. Quincy Street, Suite 300
Arlington, VA 22203
(703) 235-3750



Do you have questions about the Board's appeal process? Visit our frequently-asked-questions page:
<https://www.doi.gov/oha/organization/ibla/faqs>

Check on the status of your pending appeal:

<https://www.doi.gov/oha/organization/ibla/IBLA-Pending-Appeals>

The Board's latest annual report, which provides insight and transparency into our operations, is ready for review:

<https://www.doi.gov/oha/organization/ibla/IBLA-Annual-Reports>

--

Amy DePestel

Supervisory Land Law Examiner


adepestel@blm.gov

602-417-9334

US DOI/BLM (AZSO-920)

1 North Central Avenue

Phoenix, AZ 85395

 **Docketing Notice.pdf**
41K

United States Department of the Interior
Office of Hearings and Appeals
Interior Board of Land Appeals
801 N. Quincy St., Suite 300
Arlington, VA 22203

703-235-3750
703-235-8349 (fax)

February 07, 2019

Appeal of

Ferguson Family Trust and Doug Ferguson

AMC428259, et al.
Mining Claims

The Interior Board of Land Appeals has received this appeal and has docketed it under the number **IBLA-2019-0061**. Please refer to this docket number in any pleading, motion, or other document filed with the Board in relation to this appeal.

The Board does not have an electronic filing system and will only accept official filings in paper format, either by hand delivery or bona fide mail delivery service. The only exception is for extension-of-time requests, which may be officially filed by FAX to (703) 235-8349. Otherwise, submitting a filing electronically, by email or by fax, does not constitute official filing with the Board for any purpose. If you wish to provide an *unofficial* copy of a filing, you may submit it by email to ibla@oha.doi.gov. We encourage you to email us a copy of official filings. All filings must comply with the formatting requirements at 43 C.F.R. § 4.401(d).

Please provide the Board with your email address. You may do so by emailing the Board at ibla@oha.doi.gov. Please include your name, the name of your appeal, and the docket number. If we have your email address, then we will only email to you the Orders and/or Decisions the Board issues in your appeal; we will not send you those documents by U.S. mail.

The Board's website provides a copy of our procedural regulations, a comprehensive list of frequently-asked questions and their answers, and other resources. Please visit <https://www.doi.gov/oha/organization/ibla>.

Thank you.



United States Department of the Interior



BUREAU OF LAND MANAGEMENT

Arizona State Office

One North Central Avenue, Suite 800

Phoenix, Arizona 85004-4427

www.blm.gov/az/

DEC 18 2018

In Reply Refer To:

3800 (9200)

AMC428259; AMC428266; AMC332366

CERTIFIED MAIL - RETURN RECEIPT REQUESTED 9214 8901 9403 8376 3609 77

DECISION

FERGUSON FAMILY TRUST

and DOUG FERGUSON

8692 KENT CIR

HUNTINGTON BEACH, CA 92647-5069

:

:

:

This decision affects those claims

shown in the block below:

AMC428259, AMC428260, AMC428263, AMC428264, AMC428265, AMC428267, AMC428269, AMC332366 THROUGH AMC332370, AMC332372, AMC332373
MINERAL CREEK 1, 2, 5, 6, 7; PROPHECY FLAT; SPECKING PATCH; FERRAR #1 AMENDED; FERRAR #2 AMENDED; FERRAR #3, #4, #5; S H #3; SYDALG HTUR AMENDED

MINING CLAIMS DECLARED FORFEITED

The mining claim(s) listed above have been declared forfeited as of September 1, 2018, for failure to timely file the required maintenance fee payment or small miner's maintenance fee waiver (waiver).

Claimants are required to pay an annual non-refundable maintenance fee of \$155 per 20 acres or portion thereof, or submit a waiver, on or before September 1 of each year. These requirements were established by Title 30 U.S.C. 28f-1, as amended, and 43 CFR 3834 and 3835.

An affidavit of assessment work for the subject mining claim(s) was timely received; however, our records do not show receipt of a small miner's waiver or a maintenance fee payment on or before September 4, 2018 (due to weekend and holiday), for the 2019 assessment year. Therefore, the mining claim(s) listed above are declared forfeited.

Reclamation Requirements

This decision does not relieve you of the liability for reclamation of all areas disturbed by your activities on lands encompassed by the subject mining claim(s) and/or site(s). After you complete the reclamation, you must notify the authorized officer of the appropriate surface managing agency so that the authorized officer may conduct a final site inspection and determine whether you may

be released from liability. If you fail to reclaim the land to the satisfaction of the authorized officer, the surface management agency may cite you for noncompliance under its surface management regulations.

For land administered by the Bureau of Land Management (BLM), if you fail to reclaim the land to the satisfaction of the authorized officer, as required in 43 CFR Subpart 3809, the BLM will issue an order of noncompliance under 43 CFR 3809.601(a). If you fail to comply with the noncompliance order, the BLM may take further action under 43 CFR 3809.604. Failure to conduct reclamation is a prohibited act that may subject you to criminal penalties. See 43 CFR 3809.605(h) and 43 CFR 3809.700.

Appeal Procedures

This decision may be appealed to the Interior Board of Land Appeals, Office of the Secretary, in accordance with the regulations contained in 43 CFR, Part 4, and the enclosed Form 1842-1. If an appeal is taken, your notice of appeal must be filed in this office (at the above address) within 30 days from receipt of this decision. The appellant has the burden of showing that the decision appealed from is in error.


If you wish to file a petition pursuant to regulation 43 CFR 4.21 (58 FR 4939, January 19, 1993) for a stay of the effectiveness of this decision during the time that your appeal is being reviewed by the Board, the petition for a stay must accompany your notice of appeal. A petition for a stay is required to show sufficient justification based on the standards listed below. Copies of the notice of appeal and petition for a stay must also be submitted to each party named in this decision and to the Interior Board of Land Appeals and to the appropriate Office of the Solicitor (see 43 CFR 4.413) at the same time the original documents are filed with this office. If you request a stay, you have the burden of proof to demonstrate that a stay should be granted.

Standards for Obtaining a Stay

Except as otherwise provided by law or other pertinent regulation, a petition for a stay of a decision pending appeal shall show sufficient justification based on the following standards:

- (1) The relative harm to the parties if the stay is granted or denied,
- (2) The likelihood of the appellant's success on the merits,
- (3) The likelihood of immediate and irreparable harm if the stay is not granted, and
- (4) Whether the public interest favors granting the stay.

Please include your AMC serial number(s) on all correspondence. If additional information is required, please contact Pauline Brown at 602-417-9360.



Lucas Lucero
Deputy State Director
Lands, Minerals and Energy Division

Enclosure




Return address:

US Department of the Interior
Bureau of Land Management
1 N Central Ave Ste 800
Phoenix, AZ 85004

Recipient address:

FERGUSON FAMILY TRUST AND DOUG FERGUSON
8692 KENT CIR
HUNTINGTON BEACH CA 92647-5069

USPS CERTIFIED MAIL



9214 8901 9403 8376 3609 77

USPS Tracking Label Number: 9214 8901 9403 8376 3609 77

USPS Tracking History	Postal Facility	ZIP	Date	Time
PRE-SHIPMENT INFO SENT USPS AWAITS ITEM	PHOENIX,AZ	85004	12/13/2018	16:09
ORIGIN ACCEPTANCE	PHOENIX,AZ	85004	12/19/2018	21:06
PROCESSED THROUGH USPS FACILITY	PHOENIX,AZ	85026	12/19/2018	22:21
DEPART USPS FACILITY	PHOENIX,AZ	85026	12/20/2018	09:32
PROCESSED THROUGH USPS FACILITY	SANTA ANA,CA	92799	12/21/2018	21:16
PROCESSED THROUGH USPS FACILITY	SANTA ANA,CA	92799	12/22/2018	01:08

332364

PCN: LT960
RUN TIME: 1:21 PM

UNITED STATES DEPARTMENT OF THE INTERIOR
BUREAU OF LAND MANAGEMENT
MINING CLAIM CUSTOMER INFORMATION REPORT

PAGE NO: 1
RUN DATE: 03/30/2000

CLAIMS

STATE: AZ

WALKER S RANDALL

Address: 2175 MAIN AVE

Customer ID: 75818

City: DURANGO

State: CO

Zip: 81301

ACTIVE	AMC332366	FERRAR #1 AMENDED	CO-OWNER
ACTIVE	AMC332367	FERRAR #2 AMENDED	CO-OWNER
ACTIVE	AMC332368	FERRAR #3	CO-OWNER
ACTIVE	AMC332369	FERRAR #4	CO-OWNER
ACTIVE	AMC332370	FERRAR #5	CO-OWNER
ACTIVE	AMC332371	S H #2	CO-OWNER
ACTIVE	AMC332372	S H #3	CO-OWNER
ACTIVE	AMC332373	SYDALG HTUR AMENDED	CO-OWNER
ACTIVE	AMC332374	SYDALG HTUR	CO-OWNER
ACTIVE	AMC332375	WHIRLLY GIRL	CO-OWNER

PCN: LT960
RUN TIME: 1:18 PM

UNITED STATES DEPARTMENT OF THE INTERIOR
BUREAU OF LAND MANAGEMENT
MINING CLAIM CUSTOMER INFORMATION REPORT

PAGE NO: 1
RUN DATE: 03/30/2000

CLAIMS

STATE: AZ

WALKER MICHAEL P

Address: 8345 COUNTY RD #250

Customer ID: 75783

City: DURANGO

State: CO

Zip: 81301

ACTIVE	AMC332366	FERRAR #1 AMENDED	CO-OWNER
ACTIVE	AMC332367	FERRAR #2 AMENDED	CO-OWNER
ACTIVE	AMC332368	FERRAR #3	CO-OWNER
ACTIVE	AMC332369	FERRAR #4	CO-OWNER
ACTIVE	AMC332370	FERRAR #5	CO-OWNER
ACTIVE	AMC332371	S H #2	CO-OWNER
ACTIVE	AMC332372	S H #3	CO-OWNER
ACTIVE	AMC332373	SYDALG HTUR AMENDED	CO-OWNER
ACTIVE	AMC332374	SYDALG HTUR	CO-OWNER
ACTIVE	AMC332375	WHIRLLY GIRL	CO-OWNER

**WALKER MINING &
EXPLORATION**

5899 County Road #203
Durango, CO 81301

RECEIVED
BUREAU OF
LAND MANAGEMENT

MAR 30 10 18 AM '00

March 25, 2000

ARIZONA
STATE OFFICE
PHOENIX, ARIZONA

Bureau of Land Management
Arizona State Office
222 N. Central Avenue
Phoenix, AZ 85004-2203

Bureau of Land Management
2555 E. Gila Ridge Road
Yuma, AZ 85365

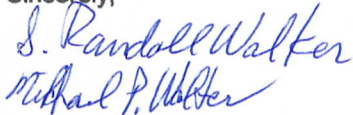
To Whom It May Concern:

This letter is to inform you of an address change. We currently have the mining claims listed as AMC numbers 332366 thru 332375 located in the La Paz Mining District, La Paz County, Arizona. These claims are filed under S. Randall Walker and Michael P. Walker. Please let us know if we need to do any other documentation to provide the BLM with this address change. Thank You.

Old Address : 2175 Main Avenue
Durango, CO 81301

New Address: 5899 County Road #203
Durango, CO 81301

Sincerely,



S. Randall Walker
Michael P. Walker

5899 County Road #203
Durango, CO 81301

Telephone (970) 259-7234 or (970) 259-0085

ARIZONA • COLORADO • ALASKA

ARIZONA • COLORADO • ALASKA

WALKER MINING
AND
EXPLORATION CO.

WALKER MINING
AND
EXPLORATION CO.

MIKE WALKER
PRESIDENT/CO-OWNER
OPERATIONS

8345 COUNTY RD. 250
DURANGO, CO 81301
970-259-0085

S. RANDALL WALKER
PRESIDENT/CO-OWNER
OPERATIONS

2175 MAIN AVE.
DURANGO, CO 81301
BU: 970-247-5355
CELL: 970-946-6853

JANUARY 29, 1999

332366

DONALD MORRISON

Bureau of Land Management
Fax #602-417-9399

From: Randall & Mike Walker
Fax # 970-247-5355

Dear Donie:

Hope you are doing fine and staying busy this winter. We love this "global Warming" as it has not snowed here much at all. We have not picked up a snow shovel once.

We are enclosing a copy of our "Title Opinion" that was prepared by W. Scott Donaldson, a mining attorney in Phoenix.

We would like, if possible, to have this placed in our file there in the Phoenix Office so it may be of public record.

Please give us a call if you need any additional information. Our AMC numbers are 332366 thru 332375.

Thanks and hope to see you again soon.

Sincerely,

Mike and Randall Walker

W. Scott Donaldson
Attorney-at-Law



5506 North 19th Avenue, Suite 409
Phoenix, Arizona 85018-3289
E-Mail: wsdon@prlnet.com

Telephone: (602) 242-9762
Facsimile: (602) 242-0994

May 21, 1998

Messrs. Michael and Randall Walker
2175 Main
Durango, Colorado 81301

Re: Title Opinion: Unpatented Placer Mining Claims

Michael and Randall:

Per your request, this office has undertaken an examination of the records of the Arizona State Office, Bureau of Land Management ("BLM") in Phoenix, Arizona for the purpose of checking the land status and the BLM filing status of the below referenced unpatented mining claims. Records of the La Paz County Recorders Office, State of Arizona, were also examined for the purpose of determining ownership of the unpatented mining claims. The United States Department of Justice has approved me for the preparation of title certificates and abstracts for proceedings before the Bureau of Land Management, United States Department of the Interior.

<u>Claim Name</u>	<u>La Paz County Recorder's Office Recording No.</u>	<u>BLM (AMC) No.</u>
Patrol #1 Amended	98-01167	332 366
Patrol #2 Amended	98-01166	332 367
Patrol #3	98-01170	332-268
Patrol #4	98-01169	332 369
Patrol #5	98-01164	332 370
S.H. #2	98-01168	332 371
S.H. #3	98-01171	332 372
Sydney Mine-Amended	98-01165	332 373
Sydney Mine	98-01162	332 374
Whirly Girl	98-01163	332 375

2/10/99
332368
W.M.

Examination of the BLM records indicates that the unpatented mining claims listed above were located on land open to mineral entry at the time of their location. The unpatented mining claims referred to above are located in the La Paz Mining District.

Messrs. Michael and Randall Walker


May 21, 1998

Page 3

Examination of the instruments shown by the indices in the above-referenced La Paz County Recorder's Office discloses that title to the unpatented mining claims is held by Michael Walker and Randall Walker.

This opinion is subject to 1) paramount title of the United States of America. 2) any taxes or assessments that may be a lien, 3) adverse rights which may exist by reason of any encroachment of other mining claims onto the unpatented mining claims described above or of any overlapping of the boundaries of the mining claims onto other unpatented mining claims.

Very truly yours,



W. Scott Donaldson

WSD/lf

UNITED STATES DEPARTMENT OF THE INTERIOR
BUREAU OF LAND MANAGEMENT
ARIZONA STATE OFFICE

IN REPLY REFER TO:

Memorandum

To: Case File

From: *Pray Hyde*

Subject: Documentation of Telephone Conversation

Name of Person Contacted: *Michael Walker*

Telephone Number of Person Contacted: *(907) 234-8707*

Date of Contact: *7/20/98*

Summary:

Michael Walker called re. POA form
(county dkt/Pg spac)

Waiver, POA and amendment
were at. I explained copies of
waiver & POA would be returned

Apply \$5.00 of money is suspense to
amendment. Balance to be refunded

Pray
copy of amendment returned



98- 03188

OFFICIAL RECORDS OF LA PAZ COUNTY, AZ.
PAT WALL, LA PAZ COUNTY RECORDER
REC REQ BY: S RANDALL WALKER
22 JUN 1998 02:01 PM PAGE 1 OF 2
RECORDING FEE \$ 10.00

RETURN to:
S. RANDALL WALKER
2175 MAIN AVE
DURANGO, CO 81301

AMENDED NOTICE OF PLACER MINING CLAIM LOCATION

NOTICE OF HEREBY GIVEN that the Sydalg Htag-Amended placer mining claim owned by Randall Walker and Michael Walker, whose current mailing address is 8345 County Road 250, Durango, Colorado 81301, is amended to restate portions of the original location notice.

The general course of this claim is southwest to northeast and it is situated in La Paz County, Arizona.

This claim is 1500 feet in length and 600 feet in width. This claim runs from the location monument on which this location notice is posted approximately 1465 feet in a NNE direction to the N end line and 565 feet in a ESE direction to the E end line. The claim boundaries are marked by four (4) monuments, one at each corner.

This mining claim is located approximately 8 miles west of Quartzsite, Arizona. The location monument on which this notice is posted is situated within Sections 25 and 36, Township 4 North, Range 21 West, G.&S.R.B.&M., State of Arizona.

The original location notice of the mining claim was previously recorded at Recording Number 94-6721, La Paz County Recorder's Office, State of Arizona and at the Arizona State Office, Bureau of Land Management, as AMC# 332 373. If the original location or location notice of the mining claim is for any reason determined to be defective or void by a court or agency of competent jurisdiction, then this amendment shall be deemed a relocation.

DATED and POSTED on the ground this 3rd day of March, 1998.

Randall Walker
Michael Walker

Michael P. Walker

By Randall Walker

RECEIVED
BUREAU OF
LAND MANAGEMENT
JUL 9 9 21 AM '98
ARIZONA
STATE OFFICE
PHOENIX, ARIZONA

This document is being recorded with the La Paz County Recorder and the Bureau of Land Management in the Phoenix office to correct a typographical error in the spelling of the name of the claim. It should read Sydalg Htur-Amended and not Sydalg Htag-Amended as recorded in La Paz County on Mar 06 1998 under Reception #98-01165.

Michael P. Walker 6-14-98
Michael P. Walker Date

S. Randall Walker 6-14-98
S. Randall Walker Date

ENTERED IN COMPUTER
4/20/98 *MH*

MAINTENANCE FEE PAYMENT WAIVER CERTIFICATION

This small miner waiver is filed to hold the claims/sites listed below for the assessment year beginning at noon on the first September 1 following the official filing of this form with BLM.

The undersigned owner(s) of the mining claims/sites listed below hereby certify under penalty of 18 U.S.C. 1001 and 43 U.S.C. 1212 that:

I/We control, or will control, ten or fewer mining claims/sites located and maintained on Federal land in the United States of America on the August 31 that is one day before the beginning of the assessment year indicated in line one above.

I/We have/will performed/perform assessment work upon the claims listed below for the current assessment year as of the August 31 indicated in line three above. This work meets the requirements of the General Mining Law of 1872, as amended; the Act of August 10, 1993; and the regulations at 43 CFR 3833 and 3850. Such work will be described on our affidavit of labor. Listing a site on this form constitutes a filing of a Notice of Intention to Hold for that site. Enclose a \$5.00 per site service charge (recording fee) for each site listed.

Please check this box if the following statement applies to you.
I/We relinquish my/our claims and/or sites not listed below.

The mining claims and sites for which the above waiver from payment of the maintenance fees is made are:

1083

CLAIM NAME	BLM RECORDATION SERIAL NUMBER
1. FERRAR #1 Amended	AMC 332366
2. Ferrar #2 Amended	AMC 332367
3. Ferrar #3	AMC 332368
4. Ferrar #4	AMC 332369
5. Ferrar #5	AMC 332370
6. S.H. #2	AMC 332371
7. S.H. #3	AMC 332372
8. Sydalg Hutu Amended	AMC 332373
9. Sydalg Hutu	AMC 332374
10. Whirly Girl	AMC 332375

All owner(s) of the above mining claims and sites are filing for this waiver.

I/We understand and acknowledge that pursuant to 43 U.S.C. 1212 and 18 U.S.C. 1001, the filing of a false, fictitious, or fraudulent document with the Bureau of Land Management may result in a fine of up to \$10,000, a prison term not to exceed five years, or both.

S. RANDALL WALKER

(Owner's Name - Please Print)

S. Randall Walker

(Owner's Signature)

2175 Main Ave. Durango, CO 81301
(Street or P.O. Box)

DURANGO CO 81301
(City) (State) (Zip Code)

Michael P. Walker
(Owner's Name - Please Print)

Michael P. Walker
(Owner's Signature)

8345 County Road 250
(Street or P.O. Box)

Durango Colo. 81301
(City) (State) (Zip Code)

(Owner's Name - Please Print)

(Owner's Signature)

(Street or P.O. Box)

(City)

(State)

(Zip Code)

(Owner's Name - Please Print)

(Owner's Signature)

(Street or P.O. Box)

(State)

(Zip Code)

ENTERED IN COMPUTER

7/20/98 MCH

(Owner's Name - Please Print)	(Owner's Signature)		
(Street or P.O. Box)	(City)	(State)	(Zip Code)
(Owner's Name - Please Print)	(Owner's Signature)		
(Street or P.O. Box)	(City)	(State)	(Zip Code)
(Owner's Name - Please Print)	(Owner's Signature)		
(Street or P.O. Box)	(City)	(State)	(Zip Code)
(Owner's Name - Please Print)	(Owner's Signature)		
(Street or P.O. Box)	(City)	(State)	(Zip Code)

INSTRUCTIONS

1. This certification of waiver from payment of maintenance fees is made under the regulations at 43 CFR 3833 and 3850.
2. This waiver **must** be filed in advance of the assessment year for which a waiver is sought, but in no event be filed later than the August 31st preceding the assessment year for which the waiver is sought.
3. You **must** still record your affidavit of assessment work for claims listed and/or Notices of Intention to Hold for any sites listed with the BLM by each December 30th, and the local recording office under State law, as in the past.
4. A \$5.00 service charge (recording fee) is required for all sites listed, otherwise a separate notice of intent to hold **must** be filed by December 30.
5. This waiver **must** be filed in the BLM State Office where the mining claims are recorded.
6. If the claims and sites are located in more than one State, a separate waiver form **must** be filed in each State in which they are held. The total number of claims and sites listed on separate waiver forms cannot exceed ten.
7. All claim names and Bureau of Land Management (BLM) serial numbers **must** be listed for all mining claims and sites for which a waiver is sought.
8. All owners and their addresses **must** be listed.
9. This waiver form **must** be signed by all of the owners or their designated agent. If an agent is designated, a statement appointing the agent, signed by all of the owners, **must** be submitted with this certification, if a designation of agent is not currently on file with the BLM State office where your claims and sites are recorded.
10. Mining claims and sites held by a husband and wife, either jointly or individually, or their children under the age of discretion, shall be counted towards the 10 claim limit. Mining claims and sites held in co-ownership, or by an association of locators, by a partnership, or by a corporation shall be counted towards the 10 claim limit for claimants that have an interest in these entities.
11. Failure to pay the maintenance fee or meet the requirements for waiver from payment of the maintenance fee by any August 31st deadline for the following assessment year shall cause the mining claims and sites to be declared null and void.

NOTICE/BURDEN HOURS STATEMENT

The Privacy Act of 1974 and the regulation in 43 CFR 2.48(d) provide that you be furnished the following information in connection with the information required by this certification of exemption from rental fees form.

AUTHORITY: 30 U.S.C. 28-28k; 43 U.S.C. 1201, 1740, and 1744; 43 CFR 3833 and 3850.

PRINCIPLE PURPOSE: This information is to be used to verify that the owner(s) of a mining claim has complied with the Act of August 10, 1993 (107 Stat. 312), and is entitled to perform assessment work in lieu of paying the maintenance fee for the mining claims listed on this form.

ROUTINE USE: (1) Adjudication of the claimant(s) certification of waiver from paying the maintenance fee otherwise required by the Act of August 10, 1993 (107 Stat. 312). (2) Disclosure may be made to appropriate Federal agencies when location is made within the agency's geographic area of responsibility. (3) Information from the record and/or the record will be transferred to the appropriate Federal, State, or local agency, or a member of the public in response to a specific request for pertinent information. (4) Information may also be provided to the Department of Justice or in a proceeding before a court or adjudicative body; or to Federal, State, local or foreign agencies when needed for enforcement of civil or criminal codes or applicable regulations concerning title rights upon the public land.

EFFECT OF NOT PROVIDING INFORMATION: Disclosure of this information is required by the Act of August 10, 1993 (107 Stat. 312) and 43 CFR 3833 for those owner(s) wishing to take the small miners waiver allowed under 43 CFR 3833 and 3850. Failure to supply the information required in this form to support the owner(s) certification of waiver from payment of the otherwise required maintenance fees will result in the waiver being disallowed and the mining claims declared null and void by the Bureau of Land Management (BLM).

The Paperwork Reduction Act of 1980 (44 U.S.C. 3501, et seq.) requires us to tell you that:

This information is being collected to allow the BLM to determine if you qualify for a waiver from the payment of \$100 per mining claim maintenance fee established by the Act of August 10, 1993 (107 Stat. 312) and the implementing regulations at 43 CFR 3833 and 3850. A response to this request is required in accordance with the statute (107 Stat. 312) to retain your benefit.

Public reporting burden for this form is estimated to average 8 minutes per response, including time to review instructions, gathering and maintaining data, and completing and reviewing the form. Direct comments regarding this burden estimate, or any other aspect of this form, to the Department of the Interior, Bureau of Land Management, Information Collection Clearance Officer (DW-101) Denver Federal Center, Building 40, P.O. Box 25047, Denver, CO 80225-0047 and the Office of Management and Budget, Paperwork Reduction Project (1004-0114), Washington, D.C. 20503.

BLM would like you to know that you do not have to respond to this, or any other, Federal agency-sponsored information collection unless it displays a currently valid OMB control number.

FOR OFFICIAL USE ONLY

RECEIVED
 BUREAU OF
 LAND MANAGEMENT
 JUL 9 9 21 AM '93
 FEDERAL BUREAU OF INVESTIGATION
 STATE OF COLORADO

UNITED STATES DEPARTMENT OF THE INTERIOR
BUREAU OF LAND MANAGEMENT
ARIZONA STATE OFFICE

Memorandum

To: Case File AMC 332366
From: Dorie Morrison, LLE
Subject: Documentation of Telephone Conversation

Name of Person Contacted: Mike Walker
Telephone Number of Person Contacted: 970-247-5355
Date of Contact: 5/27/98

Summary: Will get correction on Ormeded
Claims Form #3 and Weekly bill.
Map narrative doesn't match
Narrative on first sheet.



United States Department of the Interior

BUREAU OF LAND MANAGEMENT

Arizona State Office
222 North Central Avenue
Phoenix, AZ 85004-2203

In reply refer to:

AZ 952 Fax Machine
LANDS & MINERALS ADJUDICATION
PHONE # (602) 417-9518
FAX # (602) 417-9490

FAX TRANSMITTAL SHEET

DATE:

5/20/98

TO:

Mike Walker

OFFICE:

FAX NUMBER:

970-247-5355

Mary Jo Yoas, Supervisor Lands & Minerals Operations

Judith Baier, Legal Instruments Examiner

Robert Beltran, Legal Clerk

Mary Hyde, Land Law Examiner

Neel McBride, Land Law Examiner

Dorie Morrison, Land Law Examiner

Shelby Mustain, Legal Clerk

Elsa Sandoval, Legal Clerk

Dominic Sarracino, Land Law Examiner

Laura Wood, Land Law Examiner

NUMBER OF PAGES (Including Transmittal Sheet)

5


IF FAX DOES NOT TRANSMIT PROPERLY, PLEASE CALL (602) 417-9518.

COMMENTS:

Please call me at 602-417-9355

Thanks

Dorie



8- 01170

*OFFICIAL RECORDS OF LA PAZ COUNTY, AZ
*PATRICIA WALL, LA PAZ COUNTY RECORDER
REC REC BY: RANDALL WALKER
06 MAR 1998 03:08 PM PAGE 1 OF 2
RECORDING FEE \$ 10.00

Return to:
RANDALL WALKER
2175 MAIN AVE.
DURANGO, CO, 81301

AMENDED NOTICE OF PLACER MINING CLAIM LOCATION

NOTICE OF HEREBY GIVEN that the Ferrar #3 Amended placer mining claim owned by Randall Walker and Michael Walker, whose current mailing address is 8345 County Road 250, Durango, Colorado 81301, is amended to restate portions of the original location notice.

The general course of this claim is southwest to northeast and it is situated in La Paz County, Arizona.

This claim is 1500 feet in length and 600 feet in width. This claim runs from the location monument on which this location notice is posted approximately 33 feet in a NNE direction to the N end line and 30 feet in a ESE direction to the E end line. The claim boundaries are marked by four (4) monuments, one at each corner.

This mining claim is located approximately 8 miles west of Quartzsite, Arizona. The location monument on which this notice is posted is situated within Section 36, Township 4 North, Range 21 West, G.&S.R.B.&M., State of Arizona.

The original location notice of the mining claim was previously recorded at Recording Number #94-6726, La Paz County Recorder's Office, State of Arizona and at the Arizona State Office, Bureau of Land Management, as AMC #332,368. If the original location or location notice of the mining claim is for any reason determined to be defective or void by a court or agency of competent jurisdiction, then this amendment shall be deemed a relocation.

DATED and POSTED on the ground this 3rd day of March, 1998.

Randall Walker
Michael Walker
Michael P. Walker

By Randall Walker

RECEIVED
BUREAU OF
LAND MANAGEMENT
MAR 17 8 36 AM '98
ARIZONA
STATE OFFICE
PHOENIX, ARIZONA

Amended

Should be section 35.

MAP OF MINING PLACER CLAIM LOCATION

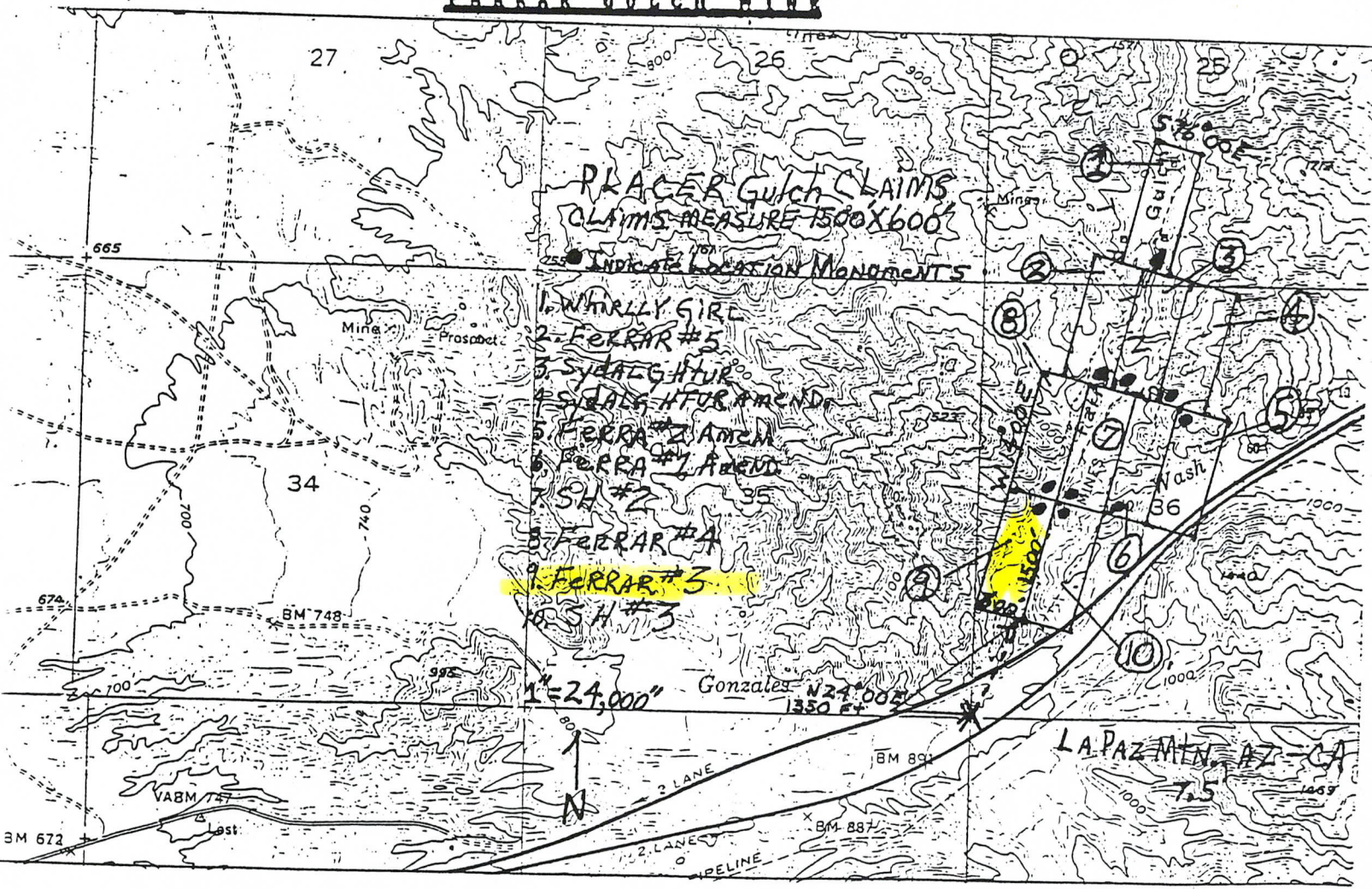
This map depicts the Ferrar #3 Amended mining claim which is located in Sections 25 and 36, Township 4 North, Range 21 West, G.&S.R.B.&M., La Paz County, State of Arizona.

Wooden posts at least 2 inches in diameter and extending 4 feet above the ground were used as corner and location monuments.

The southwest corner of this group of contiguous mining claims lies approximately 1356 feet north of the southwest corner of Section 36, Township 4 North, Range 21 West, G.&S.R.B.&M., La Paz County, State of Arizona. The claim runs as follows: Beginning at the southwest corner, thence 1500 feet N. 14° E. to the northwest corner, thence 600 feet S. 76° E. to the northwest corner, thence 1500 feet S. 14° W. to the southwest corner, thence 600 feet N. 76° W. to the southwest corner, the place of beginning.

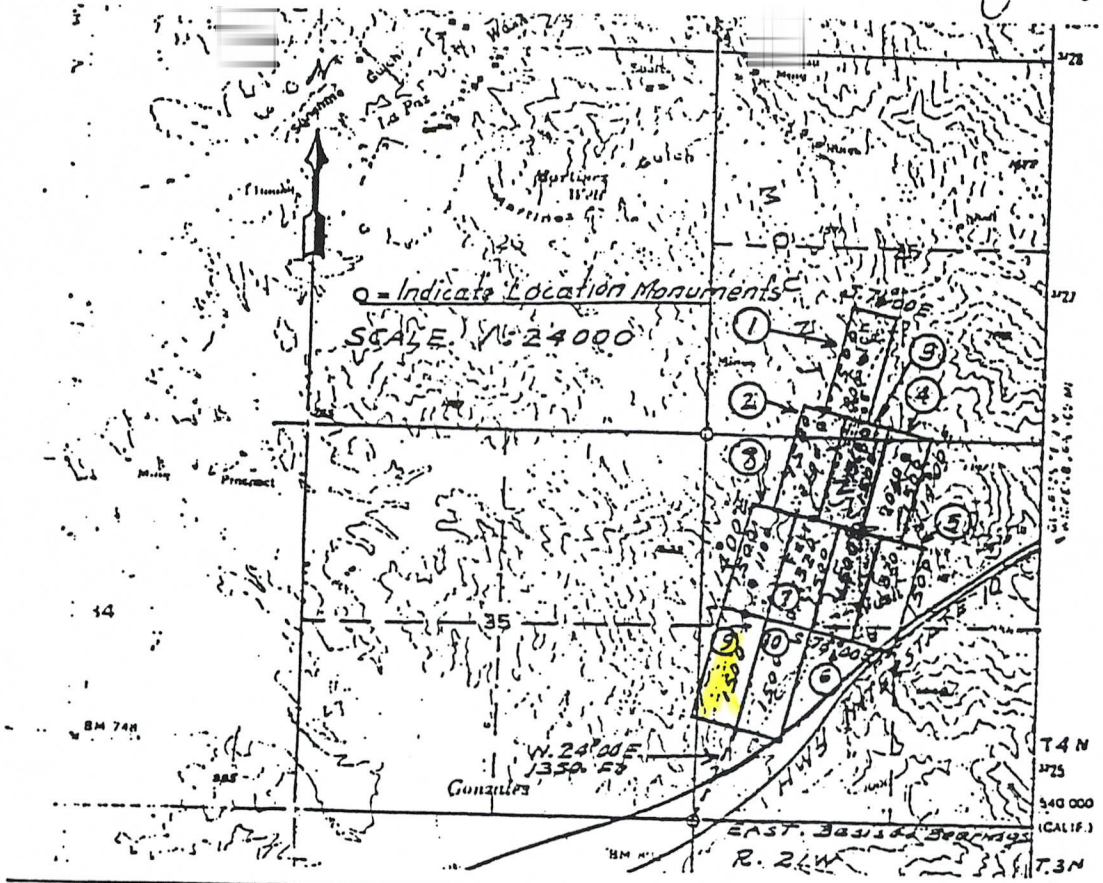
1 inch = 24,000

**CLAIM MAP OF
FERRAR GULCH MINE**



Ferrar #3 - is (9) on map. should read some as
Original

Clay



GENERAL INFORMATION

OWNERS:	Marvin A. Brock and Loise Brock, husband and wife, P. O. Box 119, Ehrenberg, Arizona 85334
CLAIM NAME	LOCATION
1 - Whirlly Girl	SW1/4 Sec. 25, T. 4 N., R. 21 W., G.&S.R.M., Yuma County, Arizona
2 - FERRa # 5	SW1/4 Sec. 25, NW1/4 Sec. 36, T. 4 N., R. 21 W., G.&S.R.M., Yuma County, Arizona.
3 - Sydalg Hcur	SW1/4 Sec. 25, NW1/4 Sec. 36, T. 4 N., R. 21 W., G.&S.R.M., Yuma County, Arizona
4 - Sydalg Hcur AMENDED	SW1/4, SE1/4 Sec. 25, NW1/4, NE1/4 Sec. 36, T. 4 N., R. 21 W., G.&S.R.M., Yuma County, Arizona.
5 - FERRa # 2 AMENDED	NW1/4, NE1/4, SE1/4 and SW1/4, Sec. 36, T. 4 N., R. 21 W., G.&S.R.M., Yuma County, Arizona.
6 - FERRa - # 1 AMENDED	NW1/4, SW1/4, Sec. 36, T. 4 N., R. 21 W., G.&S.R.M., Yuma County, Arizona.
7 - S. H. # 2	NW1/4, SW1/4, Sec. 36, T. 4 N., R. 21 W., G.&S.R.M., Yuma County, Arizona.
8 - FERRa # 4	NW1/4, Sec. 36, T. 4 N., R. 21 W., G.&S.R.M., Yuma County, Arizona.
9 - FERRa # 3	SE1/4 Sec. 35, NW1/4, SW1/4, Sec. 36, T. 4 N., R. 21 W., G.&S.R.M., Yuma Concy, Arizona.
10- S.H. # 3	NW1/4, SW1/4, Sec. 36, T. 4 N., R. 21 W., G.&S.R.M., Yuma County, Arizona.

Original Location Map

* YUMA CO = LA PAZ CO.

Ferrar #3 - is (9) on the map - claim located

in T. 4 N R. 21 W. Plu 35 SE 1/4, Sec 36, NW 1/4, SW 1/4.

MAP OF PLACER MINING CLAIM LOCATION

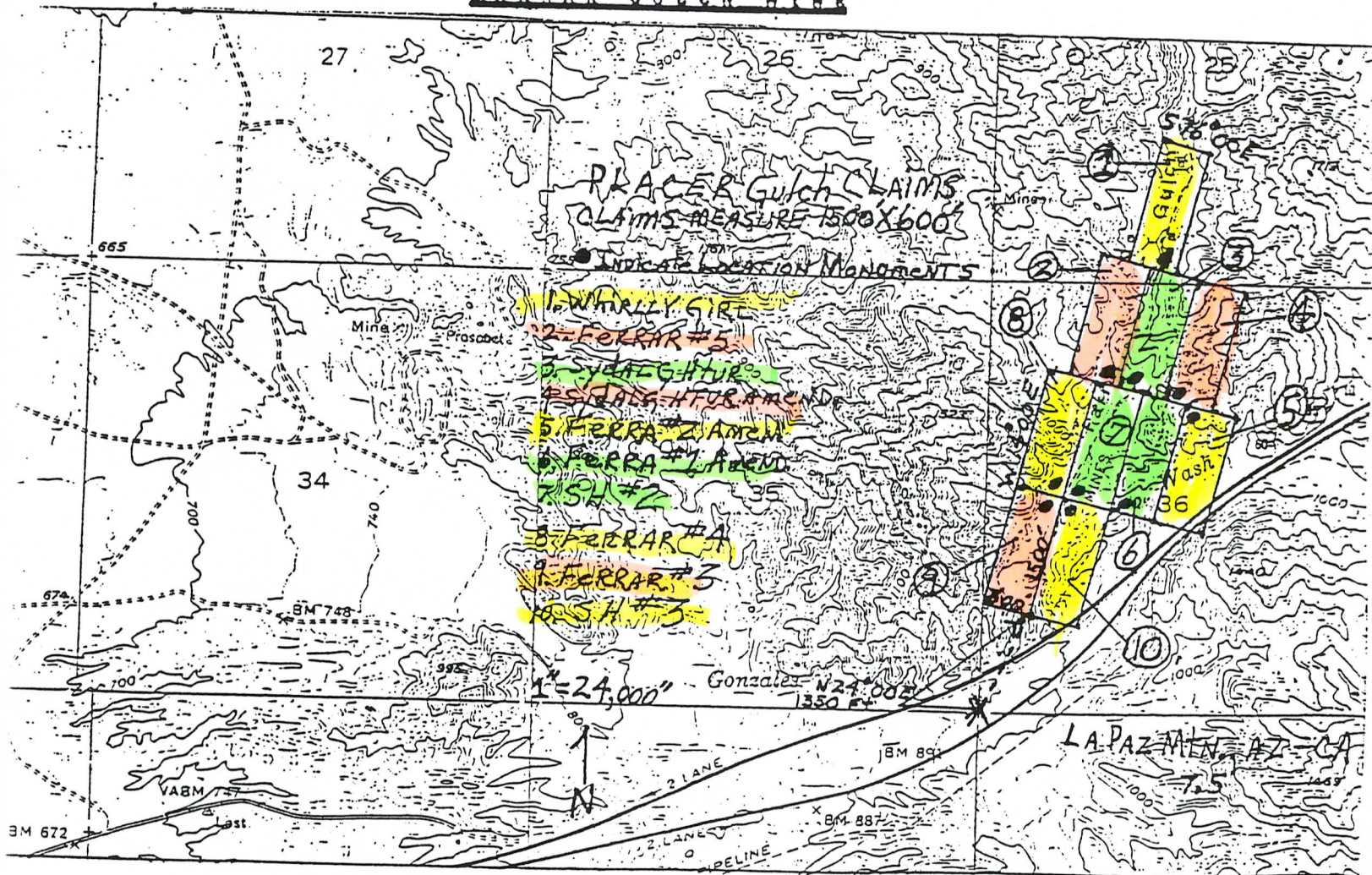
This map depicts the Ferrar #1 Amended mining claim which is located in the NW¼ and SW¼, Section 36, Township 4 North, Range 21 West, G.&S.R.B.&M., La Paz County, State of Arizona.

Wooden posts at least 2 inches in diameter and extending 4 feet above the ground were used as corner and location monuments.

The southwest corner of this group of contiguous mining claims lies approximately 1356 feet north of the southwest corner of Section 36, Township 4 North, Range 21 West, G.&S.R.B.&M., La Paz County, State of Arizona. The claim runs as follows: Beginning at the southwest corner, thence 1500 feet N. 14° E. to the northwest corner, thence 600 feet S. 76° E. to the northwest corner, thence 1500 feet S. 14° W. to the southwest corner, thence 600 feet N. 76° W. to the southwest corner, the place of beginning.

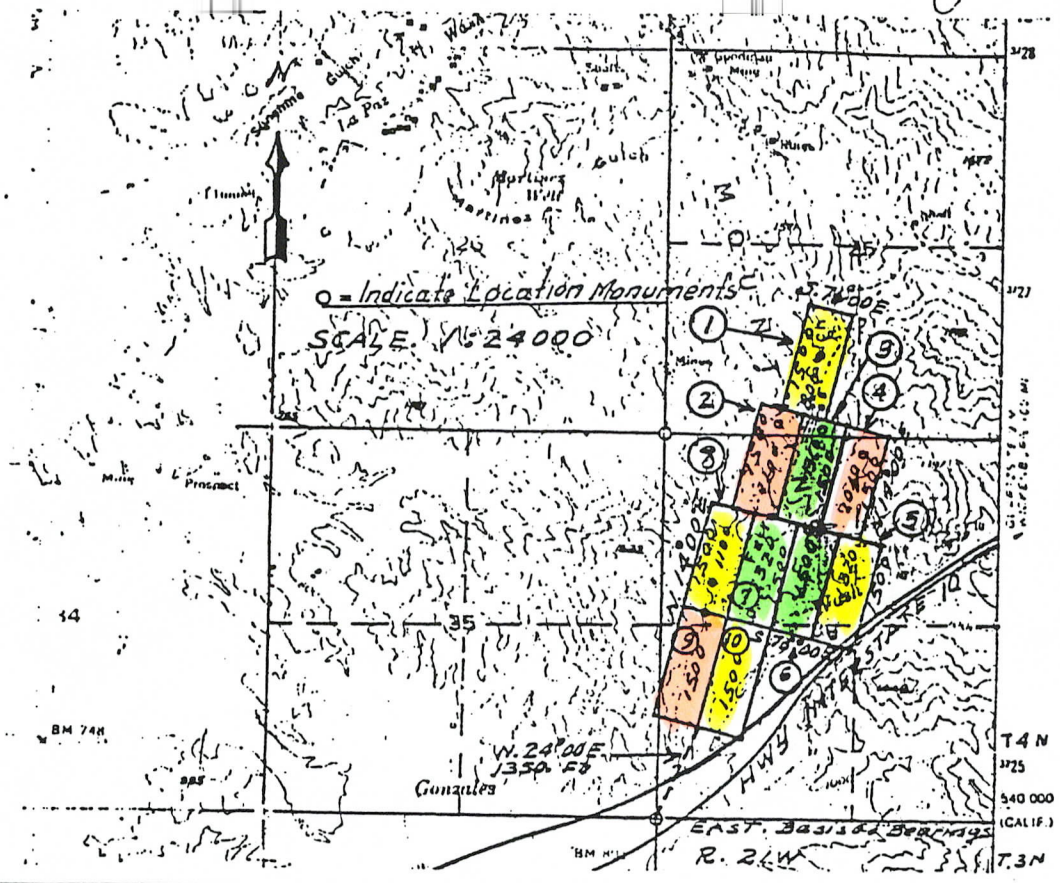
1 inch = 24,000

CLAIM MAP OF FARRAR GULCH MINE



CLAIM MAP OF
FARRAR GULCH

Original



GENERAL INFORMATION

OWNERS:	Marvin A. Brock and Loise Brock, husband and wife, P. O. Box 119, Ehrenberg, Arizona 85334
CLAIM NAME	LOCATION
1 - Whirlly Girl	SW1/4 Sec. 25, T. 4 N., R. 21 W., G.&S.R.M., Yuma County, Arizona
2 - FERRaR # 5	SW1/4 Sec. 25, NW1/4 Sec. 36, T. 4 N., R. 21 W., G.&S.R.M., Yuma County, Arizona.
3 - Sydalg Htur	SW1/4 Sec. 25, NW1/4 Sec. 36, T. 4 N., R. 21 W., G.&S.R.M., Yuma County, Arizona
4 - Sydalg Htur AMENDED	SW1/4, SE1/4 Sec. 25, NW1/4, NE1/4 Sec. 36, T. 4 N., R. 21 W., G.&S.R.M., Yuma County, Arizona.
5 - FERRaR # 2 AMENDED	NW1/4, NE1/4, SE1/4 and SW1/4, Sec. 36, T. 4 N., R. 21 W., G.&S.R.M., Yuma County, Arizona.
6 - FERRaR - # 1 AMENDED	NW1/4, SW1/4, Sec. 36, T. 4 N., R. 21 W., G.&S.R.M., Yuma County, Arizona.
7 - S. H. # 2	NW1/4, SW1/4, Sec. 36, T. 4 N., R. 21 W., G.&S.R.M., Yuma County, Arizona.
8 - FERRaR # 4	NW1/4, Sec. 36, T. 4 N., R. 21 W., G.&S.R.M., Yuma County, Arizona.
9 - FERRaR # 3	SE1/4 Sec. 35, NW1/4, SW1/4, Sec. 36, T. 4 N., R. 21 W., G.&S.R.M., Yuma County, Arizona.
10 - S.H. # 3	NW1/4, SW1/4, Sec. 36, T. 4 N., R. 21 W., G.&S.R.M., Yuma County, Arizona.

* Yuma Co = LA PAZ Co.

UNITED STATES DEPARTMENT OF THE INTERIOR
BUREAU OF LAND MANAGEMENT
ARIZONA STATE OFFICE

IN REPLY REFER TO:
AMC

Memorandum

To: Case File AMC 332366-75

From:

Subject: Documentation of Telephone Conversation

Name of Person Contacted: Michael Walker #250
8345 Country Rd. Lluanga, Co. 81301

Telephone Number of Person Contacted: 970-259-0085

Date of Contact: 12/29/97

Summary: Requested that a copy of his
Proof of Labor filed July 28, 1997 be
returned to him. Said he had no record
that we returned them.
Receipt # 2315086. 7/28/97

Alone Morrison

July 25, 1997

50⁰⁰ check From Brock is Attached to Affidavit of Labor Form (enclosed) Thanks.

Bureau of Land Management
222 N. Central Avenue
Phoenix, AZ 85004-2203

Attn: Public Room:

To Whom It May Concern:

Enclosed please find a copy of the recorded deed that transfers the following mining claims from Marvin A. and Louise Brock to S. Randall Walker and Michael P. Walker. (Recorded in La Paz County on 22-July-1997 #97-04452)

CLAIMS:

- 1. Ferrar #1 Amended AMC 332366
- 2. Ferrar #2 Amended AMC 332367
- 3. Ferrar #3 AMC 332368
- 4. Ferrar #4 AMC 332369
- 5. Ferrar #5 AMC 332370
- 6. S H #2 AMC 332371
- 7. S H #3 AMC 332372
- 8. Sydalg Htur Amended AMC 332373
- 9. Sydalg Htur AMC 332374
- 10. Whirlly Girl AMC 332375

RECEIVED
BUREAU OF
LAND MANAGEMENT
JUL 28 9 52 AM '97
ARIZONA
STATE OFFICE
PHOENIX, ARIZONA

We request a recording stamp or recieved stamp on this deed if appropriate, to verify your office receiving this deed and posting to the current records.

ADDITIONALLY, I have enclosed the "AFFIDAVIT OF PERFORMANCE OF ANNUAL WORK" along with a check in the amount of \$50.00 from Marvin and Louise Brock **AND** a MAINTENANCE FEE PAYMENT WAIVER CERTIFICATION signed and submitted by us (new owners-S. Randall Walker and Michael P. Walker).

I have enclosed also, a check in the amount of \$51.00 for the transfer of deed as per Paul Rodriquez telephone conversation of 7-22-97 (includes postage for request of copy of filing). **Total enclosed is \$101.00.**

LASTLY, this should complete the transfer of title and all documents as needed to complete the transfer of ownership and file the necessary documents to the BLM as required.

PLEASE NOTE: We have communicated with the Bureau of Land Management office to inform us of all that is required in order to keep the claims current, file the appropriate documents and pay the required fees. **WE REQUEST**, that if all documentation as relayed to us by telephone conversation is not correct or complete, that your office notify us in a timely manner. We will submit any documentation or fees you may request in order to keep these claims active and all forms up to date.

We thank the Bureau of Land Management for their work and efforts in processing these documents and the good work they do in the difficult task of manageing the many mining claims in the area.

Sincerely, *S. Randall Walker*

UNITED STATES
DEPARTMENT OF THE INTERIOR
BUREAU OF LAND MANAGEMENT

RECEIPT AND ACCOUNTING ADVICE

NO. 2315086 04

TC/AZ

07/28/97

Subject: AFFIDAVITS OF ASSESSMENT/TRANSFERS - 20 2 6 12 100.00

Applicant:
S RANDALL WALKER
2175 MAINE AVE
DURANGO CO 81301

Remitter: CK 452 - 453
970-259-7234

Assignor:

LEASE MANAGEMENT DATA NEW UPDATE PAYMENT

ORIGINAL SERIAL NO.	ASG.	TYPE	ST.	CTY.	FUND SYMBOL	ACRES/UNITS	RATE
AMC 332366-332375							

AMOUNT	ANV. DATE	EXP. DATE	BILL CYC.	S/C	DISTRICT	NEXT BILL	MISC. DATA	U of M	ACTUAL UNITS

ASSIGNMENT SERIAL NO.	ASG.	TYPE	ST.	CTY.	FUND SYMBOL	ACRES/UNITS	RATE

AMOUNT	ANV. DATE	EXP. DATE	BILL CYC.	S/C	DISTRICT	NEXT BILL	MISC. DATA	U of M	ACTUAL UNITS

APPLY REMITTANCE			
ACTION	FUND SYMBOL	CTY.	AMOUNT
FILING FEE			
RENTAL			
UNEARNED			
REFUND			
TOTAL			
AMOUNT DUE			

Remarks:

BY: _____ DATE: _____

- Lease in Escrow?
- KGS? Of Interest?
- Auto Escalates? Operating Rights?
- Auto Renew? Operator
- Bond Filed?

FOR MMS USE ONLY		
BILLEE NUMBER	OCS SECTION CODE	FOREST REFUGE

Conformed Copy

97- 04452



OFFICIAL RECORDS OF LA PAZ COUNTY, AZ
PATRICIA WALL, LA PAZ COUNTY RECORDER
REC REQ BY: LOUISE BROCK
22 JUL 1997 09:50 AM PAGE 1 of 1
RECORDING FEE \$ 15.00

When recorded mail to:
MIKE & RANDALL WALKER
2175 MAIN AVENUE
DURANGO, CO 81301

AMC 332366

AFFIDAVIT OF PERFORMANCE OF ANNUAL WORK

RECEIVED
BUREAU OF
LAND MANAGEMENT
JUL 28 9 53 AM '97
ARIZONA
STATE OFFICE
PHOENIX, ARIZONA

State of AZ
County of LAPAZ } ss

1. MARVIN A. BROCK - LOUISE BROCK - HUSBAND & WIFE
Name
P.O. Box 119 - 4944B PARKER RD.
Address
ELREN BERG AZ 85334
City State Zip

being duly sworn according to law deposes and says that they are a citizen of the United States more than eighteen years of age and that all of the facts set forth in this affidavit are true and correct according to the best of their knowledge, information and belief.

2. That they are personally acquainted with the mining claim named FERRAR ^{AMENDED # 3-4-45}
SH 42-43 SYDOR & HUR AMENDED SYDOR HUR AND WHIRLY situate in the FERRAR Mining District,
LA PAZ County, Arizona, the location of which is recorded in the office of the County Recorder of that County in Book 94-06718, Page 94-06727. Notice of location is posted in Section 25-35-36 Township 4N, Range 21W, G&SRD&M.

3. That between the dates of AUG 1996 and JULY 1997
at least SEVEN THOUSAND FIVE HUNDRED (\$7,500.00) dollars worth of work and improvements were done and performed upon this claim not including location work.

4. The work and improvements were made by and at the expense of OWNERS
MARVIN A & LOUISE BROCK, owners of the mine for the purpose of complying with the laws of the United States pertaining to assessments or annual work.


5. A PORTION OF THE WORK WAS DONE BY
LIEF SWENSON & MEL LEWELLEN - LESSEES were the names of the persons employed by the owner who labored to do the work and improvements.

6. The work and improvements done were FURTHER TESTING -
ROAD IMPROVEMENT - RECLAMATION CLEAN-UP.

Dated 7-21-97 Marvin A Brock
Signature

Subscribed to and sworn before me, a Notary Public, this 21 day of July
1997, by Marvin A Brock

My Commission expires April 7-2001 Kitty G Moore
Notary Public



ENTERED IN COMPUTER

7/31/97 MCH SR



United States Department of the Interior

BUREAU OF LAND MANAGEMENT
YUMA DISTRICT OFFICE
3150 WINSOR AVENUE
YUMA, ARIZONA 85365



IN REPLY REFER TO:

1780 (050)

Amc 332370

September 07, 1995

Marvin A. Brock
Louise Brock
Box 119
Ehrenberg, AZ 85334

Dear Claimants:

The Colorado River Indian Tribes have asked us to notify you of the Colorado River Indian Tribes' intent to pursue legislative restoration of approximately 16,000 acres of public land to the Reservation (see attached map). A list of holders of land use authorizations, claimants, and their particular interests has been identified to the Tribes. A letter from the Tribes is enclosed.

The Tribe's claim to the lands in question has been considered by the Department of the Interior Solicitor Office, which wrote that "a very compelling case can be made to support Congressional action restoring the area." As this indicates, the United States Congress possesses the authority to restore these lands to the Reservation.

Any questions concerning the legislation should be directed to Eileen Moorhead, Assistant Tribal Attorney at (520) 669-5271. Actions or amendments relating to your land use authorization should continue to be directed to the Bureau of Land Management in accordance with appropriate regulations.

Sincerely,

Judith I. Reed
District Manager

2 Enclosures

- 1 - Tribal Letter (1 p.)
- 2 - Map (1 p.)

cc: AZ 931

Mr. J. Dennis Wells, Deputy State Land Commissioner,
Arizona State Land Department, Phoenix, AZ
U.S. Bureau of Reclamation, Lower Colorado
Regional Office, Boulder City, NV



COLORADO RIVER INDIAN TRIBES

Colorado River Indian Reservation

ROUTE 1, BOX 23-B
TELEPHONE (602) 669-9211
PARKER, ARIZONA 85344

August 21, 1995

In reply,
refer to:

Marvin Brock
Louise Brock
Box 119
Ehrenberg, AZ 85334

Dear Claimants:

The Colorado River Indian Tribes wish to inform you about our intention to prepare draft legislation for introduction in the United States Congress, to restore approximately 16,000 acres which were originally a part of our Reservation in the 1800s. The 16,000 acres of land which were removed by the Federal government in 1915 to accommodate mining interests, were lands that held cultural, traditional, historical and ancestral ties to our people and Reservation. The location of the "La Paz Lands" is described on the enclosed map.

According to the Bureau of Land Management (BLM) records, you have an interest within the subject area, and we want to ensure you that all legal interests will be recognized, considered and protected during the legislation process. We welcome any information, comments or questions you may have regarding our legislative initiative.

If necessary, the Tribes are willing to meet with you and your neighbors in a public forum to discuss our intentions and answer your questions in regard to our "La Paz Restoration Lands Project".

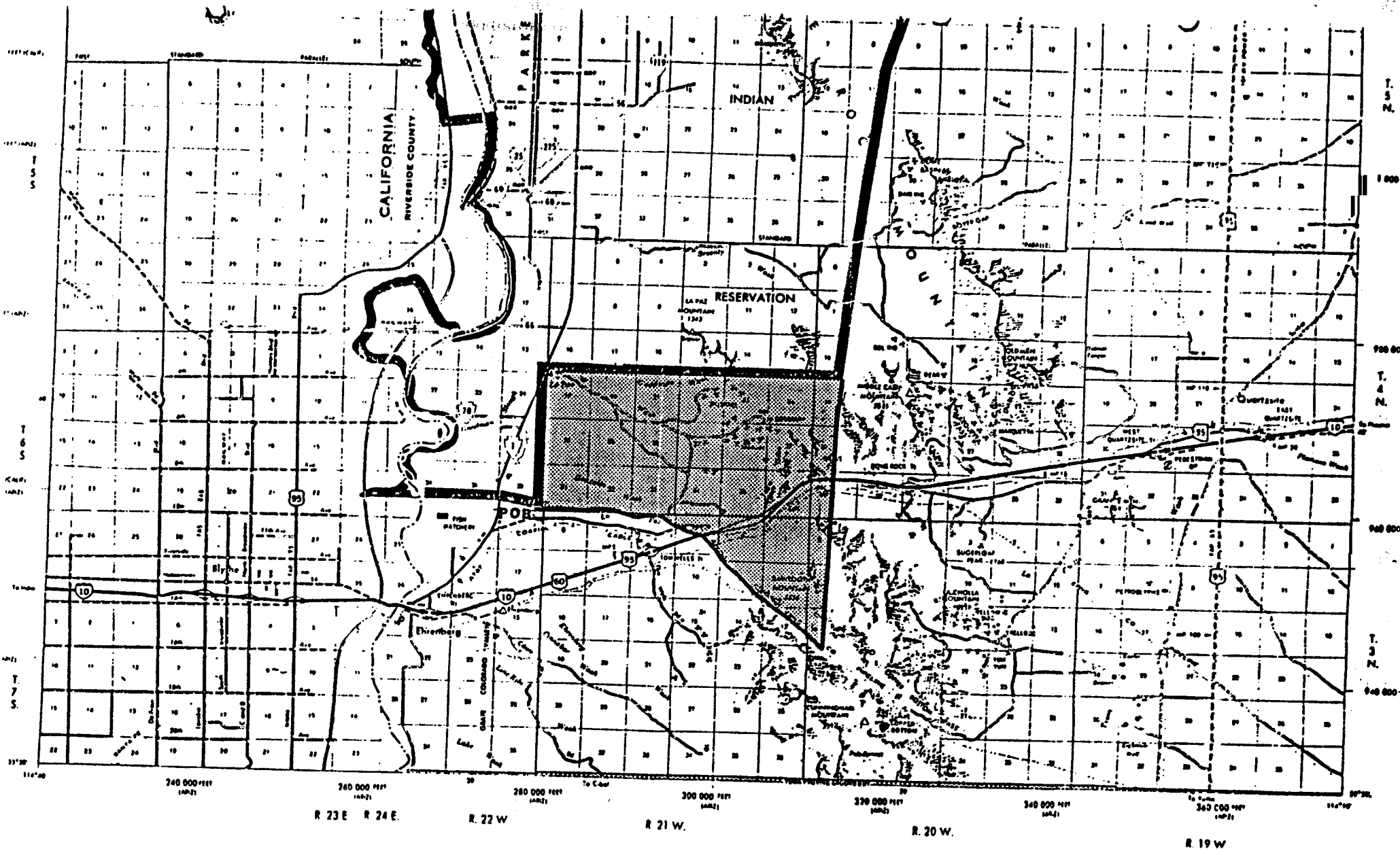
Please contact our Project Coordinator Eileen Moorhead, Assistant Tribal Attorney, at (602) 669-5271 for any details.

Sincerely,

COLORADO RIVER INDIAN TRIBES

A handwritten signature in cursive script, appearing to read "Daniel Eddy, Jr.".

Daniel Eddy, Jr., Chairman
Tribal Council



COLORADO RIVER INDIAN RESERVATION
 RIVERSIDE COUNTY, CALIFORNIA & YUMA COUNTY, ARIZONA

GENERAL VICINITY MAP

OFFICIAL COPIES / CF / / SD READ / / DIV / / BRANCH / / AUTHOR /

3800 (921) SR
A MC 332366

1-20-95
ARWAS

January 20, 1995

Mr. Marvin A. Brock
Box 119
Ehrenberg, Arizona 85334

Dear Mr. Brock:

The enclosed list identifies the serial numbers that have been assigned to each of your mining claim location notices received by this office on December 28, 1994.

The regulations require you to identify the claim name and A MC serial number of each claim, and the claimant's name and address on all future documents and correspondence filed with the Bureau of Land Management (BLM).

This acknowledgment does not verify that your claims have been located on lands open to mineral entry. If you have not made this determination, we encourage you to visit the nearest BLM office to check the official land status records. Only those mining claims that are entirely located on private or Federal lands that are not open to mineral entry will be officially declared void by the BLM.

Please advise this office of all changes of address, any authorized agents, and transfers of ownership.

Transfers of ownership are governed by 43 CFR 3833.3(a) which states that, "Whenever the owner of an unpatented mining claim, mill site or tunnel site, which has been recorded in accordance with 43 CFR 3833.1, sells, assigns, or otherwise conveys all or any part of his interest in the claim, his transferee shall file in the proper BLM office within 60 days after the completion of the transfer. . ." A service charge of \$5 per claim is required for all transfers.

By keeping our records current, we will be able to provide better public service. All future correspondence from this office will be sent only to the above name and address unless otherwise instructed.

If any of the information listed on the enclosed is not correct, please notify this office in writing.

Sincerely,

/s/ Dorie Morrison

Mary Jo Yoas
Chief, Branch of Lands
and Minerals Operations

Enclosure

This serves as notification to the following:

Louise Brock

SRivas:lj:01-20-95:CLAIMLTR

CASE CLAIM

<u>SERIAL NUMBER</u>	<u>CLAIM NAME</u>	<u>CLAIMANT'S NAME</u>
A MC 332366	Ferrar #1 Amended	Marvin A. Brock Louise Brock
A MC 332367	Ferrar #2 Amended	" " " " "
A MC 332368	Ferrar #3	" " " " "
A MC 332369	Ferrar #4	" " " " "
A MC 332370	Ferrar #5	" " " " "
A MC 332371	S. H. #2	" " " " "
A MC 332372	S. H. #3	" " " " "
A MC 332373	Syda1g Htag Amended	" " " " "
A MC 332374	Syda1g Htur	" " " " "
A MC 332375	Whir1ly Girl	" " " " "

ARIZONA • COLORADO • ALASKA

WALKER MINING
AND
EXPLORATION CO.

MIKE WALKER
PRESIDENT/CO-OWNER
OPERATIONS

8345 COUNTY RD. 250
DURANGO, CO 81301
970-259-0085

ARIZONA • COLORADO • ALASKA

WALKER MINING
AND
EXPLORATION CO.

S. RANDALL WALKER
PRESIDENT/CO-OWNER
OPERATIONS

2175 MAIN AVE.
DURANGO, CO 81301
BUS: 970-247-5355
CELL: 970-946-6853

RECEIVED
BUREAU OF
LAND MANAGEMENT

MAR 13 8 35 AM '98

3/17/98

STATE OFFICE
PHOENIX, ARIZONA

March 13, 1998

United States Department of the Interior
Bureau of Land Management
Arizona State Office
222 N. Central Avenue
Phoenix, AZ 85004-2203

To Whom It May Concern:

Enclosed please find ten "Amended Notice of Placer Mining Claim Locations" of which there is 2 pages for each.

Please record and file these amendments which have been recorded with the La Paz County Recorder.

Enclosed please find a check in the amount of \$52.73 which is \$5.00 for each mining claim and .13¢ per copy. Please return us a copy.

Thanks,

S. Randall Walker

S. Randall Walker
Michael P. Walker
2175 Main Avenue
Durango, CO 81301
(970) 247-5355

UNITED STATES
DEPARTMENT OF THE INTERIOR
BUREAU OF LAND MANAGEMENT

RECEIPT AND ACCOUNTING ADVICE

NO. 238890U 04

ST/AZ

03/17/98

Subject: AMENDMENTS

2 8 12

50.00

Applicant:

S RANDALL WALKER
2175 MAIN
DURANGO CO 81301

Remitter: SAME - CK. 2144
970-247-5355

Assignor:

LEASE MANAGEMENT DATA									
<input type="checkbox"/> NEW <input type="checkbox"/> UPDATE <input type="checkbox"/> PAYMENT									
ORIGINAL SERIAL NO.	ASG.	TYPE	ST.	CTY.	FUND SYMBOL			ACRES/UNITS	RATE
AMC 332366, ET AL									
AMOUNT	ANV. DATE	EXP. DATE	BILL CYC.	S/C	DISTRICT	NEXT BILL	MISC. DATA	U of M	ACTUAL UNITS
ASSIGNMENT SERIAL NO.	ASG.	TYPE	ST.	CTY.	FUND SYMBOL			ACRES/UNITS	RATE
AMOUNT	ANV. DATE	EXP. DATE	BILL CYC.	S/C	DISTRICT	NEXT BILL	MISC. DATA	U of M	ACTUAL UNITS

APPLY REMITTANCE				Remarks: <i>Amc 332366-332375 (10)</i>
ACTION	FUND SYMBOL	CTY.	AMOUNT	
FILING FEE				
RENTAL				
UNEARNED				
REFUND				
TOTAL				
AMOUNT DUE				

BY:

DATE:

Lease in Escrow?
 KGS?
 Auto Escalates?
 Auto Renew?

Of Interest?
 Operating Rights?
 Operator
 Bond Filed?

FOR MMS USE ONLY

BILLEE	FOREST REFUGE
NUMBER	
OCS SECTION	
CODE	

ARIZONA • COLORADO • ALASKA

ARIZONA • COLORADO • ALASKA

WALKER MINING
AND
EXPLORATION CO.

WALKER MINING
AND
EXPLORATION CO.

MIKE WALKER
PRESIDENT/CO-OWNER
OPERATIONS

8348 COUNTY RD. 250
DURANGO, CO 81301
970-247-0083

S. RANDALL WALKER
PRESIDENT/CO-OWNER
OPERATIONS

2175 MAIN AVE.
DURANGO, CO 81301
TEL: 970 247-5355
FAX: 970 946 6853

TO: DORIE MORRISON 9490
FAX # (602) 417-9548

FROM: MIKE AND RANDALL WALKER
FAX # (970) 247-5355

RE: TYPOGRAPHICAL ERRORS ON MAP PAGES OF MINING CLAIMS

- 1. WHIRLLY GIRL
- 2. FERRAR 3

Dorie: Enclosed is the corrected map showing the corrected sections.
We will forward this to be recorded in La Paz County and then
forward to you at the BLM for their recording.



Thanks

Mike Walker
Randall Walker
Mike Walker
Randall Walker

ARIZONA • COLORADO • ALASKA

ARIZONA • COLORADO • ALASKA

WALKER MINING
AND
EXPLORATION CO.

WALKER MINING
AND
EXPLORATION CO.

MIKE WALKER
PRESIDENT/CO-OWNER
OPERATIONS

8348 COUNTY RD. 250
DURANGO, CO 81301
970-288-0085

S. RANDALL WALKER
PRESIDENT/CO-OWNER
OPERATIONS

2175 MAIN AVE.
DURANGO, CO 81301
TEL: 970 247 5355
CELL: 970 448 0853

TO: DORIE MORRISON 9490
FAX # (602) 417-9548

FROM: MIKE AND RANDALL WALKER
FAX # (970) 247-5355

RE: TYPOGRAPHICAL ERRORS ON MAP PAGES OF MINING CLAIMS
1. WHIRLLY GIRL
2. FERRAR 3

Dorie: Enclosed is the corrected map showing the corrected sections.
We will forward this to be recorded in La Paz County and then
forward to you at the BLM for their recording.



Thanks

Mike Walker
Randall Walker

Mike Walker
Randall Walker

UNITED STATES
DEPARTMENT OF THE INTERIOR
BUREAU OF LAND MANAGEMENT

RECEIPT AND ACCOUNTING ADVICE

No. 2389037 04

LH/AZ

07/09/98

Subject: AFFIDAVITS OF ASSESSMENT WORK

2 22 12 50.00
2 22 08 10.00

Applicant:

S RANDALL WALKER
2175 MAIN AVE
DURANGO CO 81301

Remitter: SAME
CK 2464
(970) 247-5355

Assignor:

LEASE MANAGEMENT DATA NEW UPDATE PAYMENT

ORIGINAL SERIAL NO.	ASG.	TYPE	ST.	CTY.	FUND SYMBOL	ACRES/UNITS	RATE
AMC 332366, ET AL							

AMOUNT	ANV. DATE	EXP. DATE	BILL CYC.	S/C	DISTRICT	NEXT BILL	MISC. DATA	U of M	ACTUAL UNITS

ASSIGNMENT SERIAL NO.	ASG.	TYPE	ST.	CTY.	FUND SYMBOL	ACRES/UNITS	RATE

AMOUNT	ANV. DATE	EXP. DATE	BILL CYC.	S/C	DISTRICT	NEXT BILL	MISC. DATA	U of M	ACTUAL UNITS

APPLY REMITTANCE

ACTION	FUND SYMBOL	CTY.	AMOUNT
FILING FEE			
RENTAL			
UNEARNED			
REFUND			5.00
TOTAL			
AMOUNT DUE			

Remarks: *Apply \$500 towards Amendment - AMC 332373. Refund balance of \$500 approved.*

BY: *Mary B Hyde* DATE: *7/20/98*

Lease in Escrow?
 KGS?
 Auto Escalates?
 Auto Renew?

Of Interest?
 Operating Rights?
 Operator
 Bond Filed?

FOR MMS USE ONLY

BILLEE NUMBER	FOREST REFUGE
OCS SECTION CODE	

NOTICE!!

These documents have been scanned!

Do not place un-scanned documents beneath this notice!

Do not remove this notice from this file!

GPO Jacket No. 560-102
Print Order 61540
Rise Business Services, LLC
Job=AZ15 7/15/2019



Box Number= AZ15168



Claim Begin-End: AMC332366-AMC332375

3 Transfers



AZ15168-1

AMC332366-AMC325817

RECORDING REQUESTED BY
David J Ferguson
AND WHEN RECORDED MAIL DOCUMENT AND
TAX STATEMENT TO:

2018-02793
Page 1 of 1
SHELLY D [REDACTED], RECORDER
OFFICIAL RECORDS OF LA PAZ COUNTY, AZ
08-13-2018 11:12 AM Recording Fee \$15.00
AMC 332366

NAME **Chris Gholson, Arizona Outback**
STREET ADDRESS **7760 E. State Route 69, Suite C5, #228**
CITY, STATE & ZIP CODE **Prescott Valley, AZ. 86314**

ENTERED
SEP 24 2018
BY: **BDS**

TITLE ORDER NO. _____ ESCROW NO. _____ SPACE ABOVE THIS LINE FOR RECORDER'S USE ONLY

QUITCLAIM DEED


APN: _____

The undersigned grantor(s) declare(s):
DOCUMENTARY TRANSFER TAX \$ 0.00
 computed on full value of property conveyed, or
 computed on full value less liens and encumbrances remaining at time of sale.
 Unincorporated Area City of _____

FOR VALUABLE CONSIDERATION, receipt of which is hereby acknowledged, I (We)
David J Ferguson on behalf of the **Ferguson Family Trust** (Tax Exemption Code ARS §11 A4)
hereby remise, release and quitclaim to **Chris Gholson**
the following described real property in the City of **Ferraz Gulch, CRIT Reservation**, County of **La Paz**
State of **Arizona** with the following legal description:
20 Acre Mining Claim, **AMC #332371**, "S. H. #2", located at "T" 4N, "R" 2 1 W, Sec. 36, Mer. G & SR, Book pg # 98-01168

RECEIVED
BLM AZ STATE OFFICE
2018 AUG 21 P 1:52
PHOENIX, ARIZONA

May 18, 20128

Date

Signature of Grantor
David J Ferguson
Typed or Printed Name of Grantor

Signature of Grantor

Typed or Printed Name of Grantor

A notary public or other officer completing this certificate verifies only the identity of the individual who signed the document to which this certificate is attached, and not the truthfulness, accuracy, or validity of that document.


STATE OF CALIFORNIA
COUNTY OF ORANGE


On 5/21/18 (Date) before me, NARESH B. SAVALIA (Name and title of the officer)
personally appeared DAVID J. FERGUSON (Name of person signing), who proved to me on the basis of

satisfactory evidence to be the person(s) whose name(s) is/are subscribed to the within instrument and acknowledged to me that he/she/they executed the same in his/her/their authorized capacity(ies), and that by his/her/their signature(s) on the instrument the person(s), or the entity upon behalf of which the person(s) acted, executed the instrument.

I certify under PENALTY OF PERJURY under the laws of the State of California that the foregoing paragraph is true and correct.

WITNESS my hand and official seal.


Signature of officer



#4242504

*There are various types of deed forms depending on each person's legal status. Before you use this form you may want to consult an attorney if you have questions concerning which document form is appropriate for your transaction.

ACKNOWLEDGMENT

A notary public or other officer completing this certificate verifies only the identity of the individual who signed the document to which this certificate is attached, and not the truthfulness, accuracy, or validity of that document.

State of California
County of ORANGE


On 5/21/18 before me, NARESH B. SAVALIA
(insert name and title of the officer)

personally appeared DAVID J. FERGUSON
who proved to me on the basis of satisfactory evidence to be the person(s) whose name(s) is/are subscribed to the within instrument and acknowledged to me that he/she/they executed the same in his/her/their authorized capacity(ies), and that by his/her/their signature(s) on the instrument the person(s), or the entity upon behalf of which the person(s) acted, executed the instrument.

I certify under PENALTY OF PERJURY under the laws of the State of California that the foregoing paragraph is true and correct.

WITNESS my hand and official seal:

Signature [Handwritten Signature] (Seal)



Transfer of Intrest Agreement

RECEIVED
BLM AZ STATE OFFICE
2018 AUG 21 P 1:52
PHOENIX, ARIZONA

This is a Transfer of Interest

RECEIVED
BLM AZ STATE OFFICE
2018 AUG 21 P 1:52
PHOENIX, ARIZONA

CERTIFIED MAIL

Chris Gholson
7760 E. State Route 69
Suite C, # 228
Prescott Valley, AZ 86314

RECEIVED
BLM AZ STATE OFFICE
2018 AUG 21 P
PHOENIX, ARIZONA



7018 0680 0000 6116 7146

Bureau of Land Management
Arizona State Office
One North Central Avenue, Suite 800
Phoenix, AZ 85004-4427



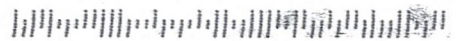
1000



95004

U.S. POSTAGE
PAID
PRESCOTT VALLEY, AZ
86314
AUG 16, 18
AMOUNT
\$3.95
R2303S103276-31

85004-442700



PLACE STICKER AT TOP OF ENVELOPE TO THE RIGHT
OF THE DOTTED LINE

United States Department of the Interior
Bureau of Land Management
 DIV OF LANDS, MINRLS & ENERGY
 ONE N CENTRAL AVE
 PHOENIX, AZ 85004 -4427
 Phone: 602-417-9200

Receipt

No: 4242504

Transaction #: 4357933	
Date of Transaction: 08/23/2018	
CUSTOMER:	
ARIZONA OUTBACK LLC 7760 E STATE ROUTE 69 STE C5 #228 PRESCOTT VALLEY, AZ 86314-2201 US	

LINE #	QTY	DESCRIPTION	REMARKS	UNIT PRICE	TOTAL
1	1.00	LOCATABLE MINERALS / MINING CLAIMS- NOT NEW-UNADJUD, ONE AUTH NO. ONLY / MINING CLAIM MONEY RECEIVED CASES: AMC332371/\$10.00	TRF/1	- n/a -	10.00
TOTAL:					\$10.00

PAYMENT INFORMATION			
1	AMOUNT:	10.00	POSTMARKED: N/A
	TYPE:	CHECK	RECEIVED: 08/21/2018
	CHECK NO:	4709	
	NAME:	ARIZONA OUTBACK LLC 7760 E STATE ROUTE 69 STE C5 #228 PRESCOTT VALLEY AZ 86314-2201 US	

REMARKS

This receipt was generated by the automated BLM Collections and Billing System and is a paper representation of a portion of the official electronic record contained therein.

RECORDING REQUESTED BY

David J Ferguson

AND WHEN RECORDED MAIL DOCUMENT AND
TAX STATEMENT TO:

NAME Chris Gholson, Arizona Outback

STREET ADDRESS 7760 E. State Route 69, Suite C5, #228

CITY, STATE & ZIP CODE Prescott Valley, AZ. 86314

TITLE ORDER NO.

ESCROW NO.

SPACE ABOVE THIS LINE FOR RECORDER'S USE ONLY

QUITCLAIM DEED

APN:

The undersigned grantor(s) declare(s):
DOCUMENTARY TRANSFER TAX \$ 0.00

- computed on full value of property conveyed, or
- computed on full value less liens and encumbrances remaining at time of sale.
- Unincorporated Area City of _____

FOR VALUABLE CONSIDERATION, receipt of which is hereby acknowledged, I (We)
David J Ferguson on behalf of the Ferguson Family Trust (Tax Exemption Code ARS §11 A4)
hereby remise, release and quitclaim to
Chris Gholson

the following described real property in the City of Ferrar Gulch, CRIT Reservation, County of La Paz
State of ~~ARIZONA~~ with the following legal description:

20 Acre Mining Claim, AMC #332375, "Whirly Girl", located at 4N, 21W, Sec25, G&SR Meridian, Book #98-02606

20 Acre Mining Claim, AMC #332374, "Sydlag-Htur", located at 4N, 21W, Sec 25&36, G&SR Meridian, Book #98-01162

December 26th, 2017

Date

[Signature]

Signature of Grantor

David J Ferguson

Typed or Printed Name of Grantor

Signature of Grantor

Typed or Printed Name of Grantor

A notary public or other officer completing this certificate verifies only the identity of the individual who signed the document to which this certificate is attached, and not the truthfulness, accuracy, or validity of that document.

STATE OF California

COUNTY OF Orange

On 12-26-17 before me, Asia J. Young (Notary Public)


personally appeared David James Ferguson, who proved to me on the basis of

satisfactory evidence to be the person(s) whose name(s) is/are subscribed to the within instrument and acknowledged to me that he/she/they executed the same in his/her/their authorized capacity(ies), and that by his/her/their signature(s) on the instrument the person(s), or the entity upon behalf of which the person(s) acted, executed the instrument.

I certify under PENALTY OF PERJURY under the laws of the State of California that the foregoing paragraph is true and correct.

WITNESS my hand and official seal.

[Signature]
Signature of officer



RECEIVED
2018 JAN 23 P 1:27
4071868
BY: *[Signature]*


*There are various types of deed forms depending on each person's legal status. Before you use this form you may want to consult an attorney if you have questions concerning which document form is appropriate for your transaction.

This is a Transfer of Interest

RECEIVED
SUN AMERICAN BANK
2018 JAN 23 P 1:27
PHOENIX, ARIZONA

CERTIFIED MAIL

Chris Gholson
7760 E. State Route 69
Suite C5, # 228
Prescott Valley, AZ 86314




7017 2400 0000 2638 1502

PHOENIX
JAN 18
1013



1013



85004

U.S. POSTAGE
PAID
PRESCOTT VALLEY, AZ
86314
JAN 17, 18
AMOUNT

\$3.84

R2304H109002-15

Bureau of Land Management
Arizona State Office
One North Central Avenue, Suite 800
Phoenix, AZ 85004-4427

RECEIVED
BLM AZ STATE OFFICE
2018 JAN 23 P 1:21
PHOENIX, ARIZONA

85004-442700



United States Department of the Interior
Bureau of Land Management
 DIV OF LANDS, MINRLS & ENERGY
 ONE N CENTRAL AVE
 PHOENIX, AZ 85004 -4427
 Phone: 602-417-9200

Receipt

No: 4071868

Transaction #: 4183709	
Date of Transaction: 01/24/2018	
CUSTOMER:	
CHRISTOPHER GHOLSON 7760 E STATE ROUTE 69 STE C5 # PRESCOTT VALLEY, AZ 86314-2201 US	

LINE #	QTY	DESCRIPTION	REMARKS	UNIT PRICE	TOTAL
1	1.00	LOCATABLE MINERALS / MINING CLAIMS- NOT NEW-UNADJUD, ONE AUTH NO. ONLY / MINING CLAIM MONEY RECEIVED CASES: AMC332375/\$20.00	TRF/2	- n/a -	20.00
TOTAL:					\$20.00

PAYMENT INFORMATION			
1	AMOUNT:	20.00	POSTMARKED: N/A
	TYPE:	CHECK	RECEIVED: 01/23/2018
	CHECK NO:	24955726105	
	NAME:	GHOLSON, CHRISTOPHER 7760 E STATE ROUTE 69 STE C5 # PRESCOTT VALLEY AZ 86314-2201 US	

REMARKS


This receipt was generated by the automated BLM Collections and Billing System and is a paper representation of a portion of the official electronic record contained therein.

This receipt was generated by the automated BLM Collections and Billing System and is a paper representation of a portion of the official electronic record contained therein.

Requested By: Mine Claim Services
SHELLY D BAH... RECORDER
OFFICIAL RECORDS OF LA PAZ COUNTY, AZ
08-20-2015 10:46 AM Recording Fee \$10.00

Transfer of Interest

Mine Claim Services



For Recorder Use Only

Date: July 20, 2015

This document indicates the Transfer of Interest on the Ferrar Gulch Placers, located in La Paz County, Arizona as follows;

From:

Transferor (Grantor): Walker Mining and Exploration, Inc. (S. Randall Walker)
11213 CR 250 Durango, CO 81301

To:

Transferee (Grantee): David J. Ferguson and Beth A. Ferguson and Successors as Trustees of the Ferguson Family Trust, Dated Sept. 16th, 1995

9692 Kent Circle, Huntington Beach CA. 92647

RECEIPT # 3386530

The Claims are located within the Colorado River Indian Tribe Reservation (CRIT), within Township 4 North, Range 21 West, Sections 25 and 36, and the Meridian G&SR.

Specific Claim Numbers, Claim Names, Legal Description and County Recordation Book and Page Number are attached.

RECEIVED
PLM RECORDS OFFICE
2015 SEP - 3 P 3: 55
PHOENIX, ARIZONA

Mine Claim Services

688 Camino De Los Mares, H 130-471

San Clemente, CA. 92673

ENTERED INTO COMPUTER

09/22/2015 DJJ

Mine Claim Services

Standard Form, Transfer of Interest

Legal Description and Notary Page

BLM Serial No.	Name of Claim	Tp Rg Sec Mer				County Recordation Book and Page No.	Date
		Example: 13N 5E 14 MDM					
AMC 332366	Ferrar #1 Amended	4N	21W	36	G&SR	98-01167	1998
AMC332367	Ferrar #2	4N	21W	36	G\$SR	98-01166	1998
AMC 332368	Ferrar #3	4N	21W	36	G&SR	revised 98-02607	1998
AMC332369	Ferrar #4	4N	21W	36	G&SR	98-01169	1998
AMC 332370	Ferrar #5	4N	21W	36	G&SR	98-01164	1998
AMC 332371	SH #2	4N	21W	36	G&SR	98-01168	1998
AMC 332372	SH#3	4N	21W	36	G&SR	98-01171	1998
AMC332373	Sydalg-Htur Amended	4N	21W	25&36	G&SR	98-01165	1998
AMC332374	Sydalg-Htur	4N	21W	25&36	G&SR	98-01162	1998
AMC332375	Whirly Girl	4N	21W	25	G&SR	revised 98-02606	1998

A notary public or other officer completing this certificate verifies only the identity of the individual who signed the document to which this certificate is attached, and not the truthfulness, accuracy, or validity of that document.

Notary:

Authorized Signature:

State of California
County of orange

Paul Fryer

Subscribed and sworn to (or affirmed) before me on this 14
day of AUG, 2015, by Vince DiMuro

WITNESS:


RECEIVED
 P.M. OFFICE
 2015 SEP - 3 P 3:55
 PHOENIX, ARIZONA

proved to me on the basis of satisfactory evidence to be the
person(s) who appeared before me.

Signature *PAce*

Date:

8-13-15



Mine Claim Services
638 Camino De Los Mares, H 130-471
San Clemente, CA. 92673

Mine Claim Services
Standard Form, Transfer of Interest

Date: July 20, 2015

DUPPLICATE

This document indicates the Transfer of Interest on the Ferrar Gulch Placers, located in La Paz County, Arizona as follows;

From:

Transferor (Grantor): Walker Mining and Exploration, Inc. (S. Randall Walker)
11213 CR 250 Durango, CO 81301

To:

Transferee (Grantee): David J. Ferguson and Beth A. Ferguson and Successors as Trustees of the Ferguson Family Trust, Dated Sept. 16th, 1995
8692 Kent Circle, Huntington Beach CA. 92647

The Claims are located within the Colorado River Indian Tribe Reservation (CRIT), within Township 4 North, Range 21 West, Sections 25 and 36, and the Meridian G&SR.

Specific Claim Numbers, Claim Names, Legal Description and County Recordation Book and Page Number are attached.

RECEIVED
DLM
2015 SEP - 3 P 3: 55
PHOENIX, ARIZONA

United States Department of the Interior
Bureau of Land Management
LANDS/RECREATION & PLANNING
ONE N CENTRAL AVE
PHOENIX, AZ 85004 -2203
Phone: 602-417-9200

Receipt

No: 3386530

Transaction #: 3484890	
Date of Transaction: 09/04/2015	
CUSTOMER:	
MINE CLAIM SERVICES 638 CAMINO DE LOS MARES #H130-471 SAN CLEMENTE, CA 92673-2848 US	

LINE #	QTY	DESCRIPTION	REMARKS	UNIT PRICE	TOTAL
1	1.00	LOCATABLE MINERALS / MINING CLAIMS- NOT NEW-UNADJUD, ONE AUTH NO. ONLY / MINING CLAIM MONEY RECEIVED CASES: AMC332366/\$100.00	TRF - 10	- n/a -	100.00
TOTAL:					\$100.00

PAYMENT INFORMATION					
1	AMOUNT:	100.00	POSTMARKED:	08/31/2015	
	TYPE:	CHECK	RECEIVED:	09/04/2015	
	CHECK NO:	20748742931			
	NAME:	MINE CLAIM SERVICES 638 CAMINO DE LOS MARES #H130-471 SAN CLEMENTE CA 92673-2848 US			

REMARKS

This receipt was generated by the automated BLM Collections and Billing System and is a paper representation of a portion of the official electronic record contained therein.

Receipt No. 281082

LEAD FILE #'S 332366

Trans No. 296716

AMC Number	Code	Amount
332366-332375	396	50 ⁰⁰
TOTAL:		\$ 50⁰⁰

AMC Number	Code	Amount
TOTAL:		\$

Date of Doc 3/27/01
Date of Rec't 3/28/01
Amount Rec'd _____
Amount Earned _____

Date Entered: 4/20/01 DM
Date Verified: 4/25/01 RHH
Sent to Accts: 4/25/01 RHH
Date Earned: _____

- 480 POL
- 481 NOI
- 482 MAINT
- 396 TRANS
- 635 AMEND

NOTES:

March 22, 2001

Bureau of Land Management
222 N. Central Avenue, Suite 101
Phoenix, AZ 85004-2203

Attn: Toni Smith

RECEIVED
BUREAU OF
LAND MANAGEMENT

2001 MAR 27 A 9:01

ARIZONA
STATE OFFICE
PHOENIX, ARIZONA

Enclosed please find a quit-claim deed to show the transfer of ownership of the following 10 listed claims that were transferred from S. Randall Walker and Michael P. Walker to Walker Mining & Exploration, Inc. Enclosed is the fees of \$5.00 per claim (\$50.00) with an additional \$1.00 for the original quit claim deed to be returned to us. Please note that we have already recorded this with the La Paz County Recorder under the reception number: 2001-00855. Please give us a call if there is any additional processing or fees required.

The (10) CLAIMS that ownership is being transferred are:

- | | |
|------------------------|------------|
| 1) Ferrar #1 amended | AMC 332366 |
| 2) Ferrar #2 amended | AMC 332367 |
| 3) Ferrar #3 | AMC 332368 |
| 4) Ferrar #4 | AMC 332369 |
| 5) Ferrar #5 | AMC 332370 |
| 6) S.H. #2 | AMC 332371 |
| 7) S.H. #3 | AMC 332372 |
| 8) Sydalg Htur amended | AMC 332373 |
| 9) Sydalg Htur | AMC 332374 |
| 10) Whirly Girl | AMC 332375 |

Thanks to the BLM for their help and professionalism in this matter. We recently spoke to K.C. for direction and he was most helpful in this matter.

Sincerely,

S. Randall Walker, President
Michael P. Walker
Walker Mining and Exploration, Inc.
5899 County Road #203
Durango, CO 81301
(970) 259-7234 (phone & fax)
(970) 259-0085

ENTERED INTO COMPUTER

DM 4/20/01

Recording Requested =

And When Recorded Mail To:

S RANDAL WALKER
WALKER Mining & Exploration
5899 County Rd #203
Dulango Co
81301



2001-00855

Page 1 of 4

PATRICIA L WALL, RECORDER

OFFICIAL RECORDS OF LA PAZ COUNTY, AZ
02/27/2001 02:33 PM Recording Fee \$9.00

(This space reserved for recording information)

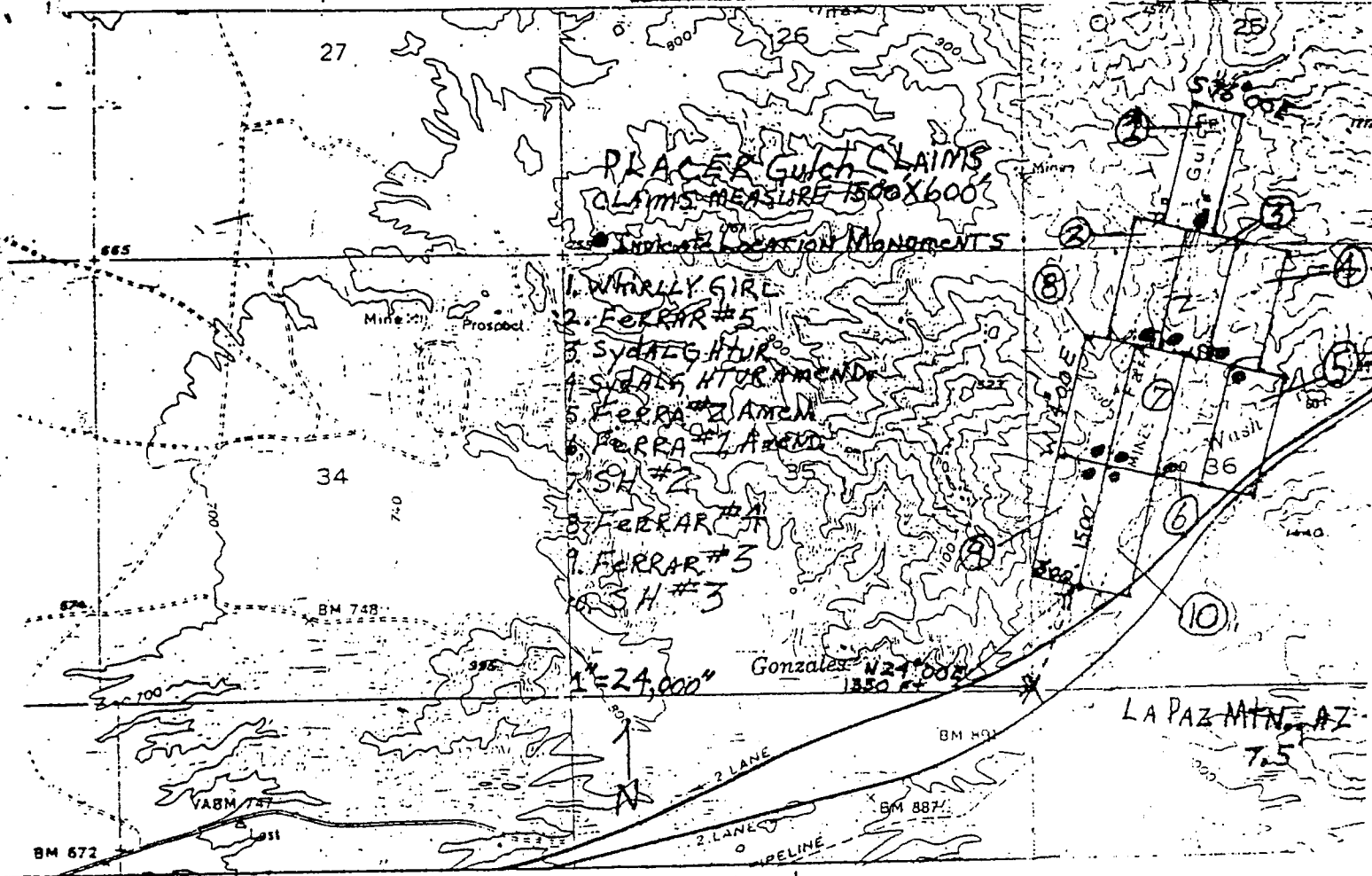
CAPTION HEADING:

Mining Claim Deed

RECEIVED
BUREAU OF
LAND MANAGEMENT
2001 MAR 27 A 9:01
ARIZONA
STATE OFFICE
PHOENIX, ARIZONA

2001-00855

FERRAR GULCH MINE



CLAIM NAME	LOCATION
1 - Whirlly Girl	BW1/4 Sec. 25, T. 4 N., R. 21 W., G.&S.R.M., Yuma County, Arizona
2 - FERRAR # 5	SW1/4 Sec. 25, NW1/4 Sec. 36, T. 4 N., R. 21 W., G.&S.R.M., Yuma County, Arizona.
3 - Sydalg Hur	SW1/4 Sec. 25, NW1/4 Sec. 36, T. 4 N., R. 21 W., G.&S.R.M., Yuma County, Arizona
4 - Sydalg Hur AMENDED	SW1/4, SE1/4 Sec. 25, NW1/4, NE1/4 Sec. 36, T. 4 N., R. 21 W., G.&S.R.M., Yuma County, Arizona.
5 - FERRAR # 2 AMENDED	NW1/4, NE1/4, SE1/4 and SW1/4, Sec. 36, T. 4 N., R. 21 W., G.&S.R.M., Yuma County, Arizona.
6 - FERRAR # 1 AMENDED	NW1/4, SW1/4, Sec. 36, T. 4 N., R. 21 W., G.&S.R.M., Yuma County, Arizona.
7 - S. H. # 2	NW1/4, SW1/4, Sec. 36, T. 4 N., R. 21 W., G.&S.R.M., Yuma County, Arizona.
8 - FERRAR # 4	NW1/4, Sec. 36, T. 4 N., R. 21 W., G.&S.R.M., Yuma County, Arizona.
9 - FERRAR # 3	SE1/4 Sec. 35, NW1/4, SW1/4, Sec. 36, T. 4 N., R. 21 W., G.&S.R.M., Yuma County, Arizona.
10 - S.H. # 3	NW1/4, SW1/4, Sec. 36, T. 4 N., R. 21 W., G.&S.R.M., Yuma County, Arizona.

Claim Owners: Walker Mining & Exploration, Inc. (A Nevada Corporation)

RECEIVED
 BUREAU OF
 LAND MANAGEMENT
 ARIZONA
 STATE OFFICE
 PHOENIX, ARIZONA
 2001 MAR 27 A 9:02

Recorded at _____ o'clock _____ M., _____

Reception No. _____ Recorder.

FILING STAMP

THIS INDENTURE, Made this 22nd day of February, 192001

between S. Randall Walker Michael P. Walker
5899 County Road #203 AND 8345 County Rd. 250
Durango, CO 81301 Durango, CO 81301
of the // County of La Plata and State of Colo-

rado, part ies of the first part, and
Walker Mining & Exploration, Inc. (A Nevada Corporation)
5899 County Road #203 Durango, CO 81301
of the // County of La Plata and State of Colorado, part y of the second part;

WITNESSETH, that the said part ies of the first part, for and in consideration of the sum of
Ten Dollars and 00/100 (\$10.00)-----Dollars

to in hand paid by the said part y of the second part, the receipt whereof is hereby acknowledged,
have granted, bargained, sold, conveyed and confirmed, and by these presents do grant, bargain, sell,
convey and confirm unto the said party of the second part, Their heirs and assigns, the following
described property, situate, lying and being in The La Paz

Mining District, in the County of La Paz and State of Arizona

- 1. Ferrar #1 Amended AMC # 332366
2. Ferrar #2 Amended AMC # 332367
3. Ferrar #3 AMC # 332368
4. Ferrar #4 AMC # 332369
5. Ferrar #5 AMC # 332370
6. S.H. #2 AMC # 332371
7. S.H. #3 AMC # 332372
8. Sydalgt Htur Amended AMC # 332373
9. Sydalgt Htur AMC # 332374
10. Whirly Girl AMC # 332375

RECEIVED
BUREAU OF
LAND MANAGEMENT
2001 MAR 21 A 9:02
ARIZONA
STATE OFFICE
PHOENIX, ARIZONA

Further, attached as "Exhibit A" attached hereto and made a part hereof by
this reference is the Claim Map of the Ferrar Gulch Claim Group.

Together with water and/or water well rights that may be appurtenant to the
claims.

together with all the dips, spurs and angles, and all the metals, ores, gold and silver-bearing quartz, rock and earth
therein; and all the rights, privileges and franchises thereto incident, appendant and appurtenant, or therewith usually
had and enjoyed; and all and singular the tenements, hereditaments and appurtenances thereto belonging or in any
wise appertaining, and the rents, issues and profits thereof; and all the estate, right, title, interest, claim and demand
whatever, either in law or equity of the said part ies of the first part, of, in or to the said premises, and every
part and parcel thereof, with the appurtenances;

TO HAVE AND TO HOLD the said premises above bargained and described, with the appurtenances, unto the
said party of the second part, Their heirs and assigns forever. And the said

parties of the first part, for sel ,their heirs, executors and administrators, do covenant,
grant, bargain and agree, to and with the said part Y of the second part, their heirs and assigns, that at
the time of the ensembling and delivery of these presents, well seized of the premises above
conveyed, as of good, sure, perfect, absolute and indefeasible estate of inheritance, in law, in fee simple, and have
good right, full power and lawful authority to grant, bargain, sell and convey the same, in manner and form aforesaid,
and that the same are free and clear from all former or other grants, bargains, sales, liens, taxes, assessments and
incumbrances of whatever kind or nature soever; and the above bargained premises, in the quiet and peaceable pos-
session of the said part y of the second part, their heirs and assigns, against all and every person or persons
lawfully claiming or to claim the whole or any part thereof, the said parties of the first part, shall and will warrant
and forever defend, always saving and excepting the same provisions, reservations and limitations contained in the
patent of the United States, issued or to be issued for said property.

IN WITNESS WHEREOF, The said part ies of the first part have hereunto set their hand
and seal the day and year first above written.

Signed, sealed and delivered in the presence of

S. Randall Walker (SEAL)
Michael P. Walker (SEAL)
Michael P. Walker (SEAL)
Michael P. Walker (SEAL)

ENTERED INTO COMPUTER

Handwritten signature and date: JM 4/20/01

STATE OF COLORADO


County of La Plata ss.

The foregoing instrument was acknowledged before me this 23rd day of February 19 2001

by S. Randall Walker and Michael P. Walker

My commission expires 17 April 2004

WITNESS my hand and official seal.



Rebecca Robinson
Notary Public

No.....

Warranty Mining Deed

TO

STATE OF COLORADO
County of La Plata ss.

I hereby certify that this instrument was filed
for record in my office at o'clock.....M.,
....., 19.....

and is duly recorded in book.....
page.....

Recorder.....
Deputy.....

Fees, \$.....

**United States Department of the Interior
Bureau of Land Management**
BUSINESS & SUPPORT SVCS DIV
222 N CENTRAL AVE
PHOENIX, AZ 85004 -2203
Phone: (602) 417-9200

Receipt	
No:	281082

Transaction #: 296716
Date of Transaction: 03/28/2001

CUSTOMER: RANDALL WALKER
5899 COUNTY ROAD #203
DURANGO, CO 81301

LINE #	QTY	COMMODITY / SUBJECT / ACTION / PRODUCT	REMARKS	UNIT PRICE	TOTAL
1	1	LOCATABLE MINERALS / MINING CLAIMS-ACCOUNTS/UNADJUDICATED / MINING CLAIM MONEY RECEIVED (455)	TRF (10)	- n/a -	\$50.00
2	5	IAC PRODUCTS / COPIES / CASEFILE/DOCUMENT COPIES / COPIES (B/W UP TO 11X17)-\$.13/P		\$0.13	\$0.65
3	1	IAC PRODUCTS / SERVICE/ADMIN CHARGES / MAILING COSTS / POSTAGE		- n/a -	\$0.35
TOTAL:					\$51.00

PAYMENT INFORMATION			
1	AMOUNT:	\$51.00	POSTMARKED: 03/23/2001
	TYPE:	CHECK	RECEIVED: 03/27/2001
	CHECK NO:	5001	
	NAME:	SHANK, CAROLE A 5899 COUNTY ROAD #203 DURANGO CO 81301	

REMARKS

CASE SERIAL NUMBER INFORMATION		
TRNS #	LINE #	CASES
296716	1	AMC00332366
296716	2	- n/a -
296716	3	- n/a -

This receipt was generated by the automated BLM Collections and Billings System and is a paper representation of a portion of the official electronic record contained therein.

Walker Mining & Exploration, Inc.
5899 County Road #203
Durango, CO 81301

CERTIFIED MAIL



7000 1670 0013 2697 6399



U.S. POSTAGE
1380 PB3504402
8230 \$03.74 MAR 23 2001
8430 MAILED FROM ZIP CODE 81301

AHN: Tom Smith

BUREAU OF LAND Management
222 N. Central Ave., Suite 101
Phoenix, AZ 85004-2203

ARIZONA
STATE OFFICE
PHOENIX, ARIZONA

2001 MAR 27 A 9:02

RECEIVED
BUREAU OF
LAND MANAGEMENT

85004-2203 12



PLACE STICKER AT TOP OF ENVELOPE
THE RIGHT OF RETURN ADDRESS.

97 04451
22 Jul 1997 09:50 AM PAGE 2 OF 6

This Deed, Made this 2nd day of July in the year of our Lord one thousand nine hundred and ninety-seven between Marvin A. Brock and Louise Brock P.O. Box 119 Ehrenberg, AZ 85334 Arizona and State of Colorado, of the first part, and Michael P. Walker and S. Randall Walker (Tenants in Common)

AMC 332366

of the County of La Plata and State of Colorado, of the second part, Witnesseth, That the said parties of the first part, for and in consideration of the sum of Ten Dollars and other valuable consideration (\$10.00) DOLLARS, to the said parties of the first part in hand paid by the said parties of the second part, the receipt whereof is hereby confessed and acknowledged, have remised, released, sold, conveyed and Quit-Claimed, and by these presents do es remise, release, sell, convey and Quit-Claim unto the said parties of the second part, their heirs and assigns, forever, all the right, title, interest, claim and demand which the said parties of the first part have in and to the following described mining claims situate, lying and being in the County of La Paz and State of Colorado, to-wit:

These mining claims located by ROBERT MEYER, deceased, which are more particularly described in Exhibit "A" attached hereto and by this reference made a part hereof.

The above said mining claims are also known as and designated by Arizona Mining Claim Numbers attached as "Exhibit B" attached hereto and made a part hereof by this reference.

Further, attached as "Exhibit C" attached and made a part hereof by this reference is the "Claim Map of Farrar Gulch.

Together with water and/or water well rights that may be appurtenant to the claims, if any.

MARVIN A. BROCK and LOUISE BROCK
LOUISE BROCK

RECEIVED
BUREAU OF
LAND MANAGEMENT
JUL 28 9 53 AM '97
ARIZONA
STATE OFFICE
PHOENIX, ARIZONA

To Have and to Hold the Same, Together with all and singular the appurtenances and privileges thereunto belonging or in anywise thereunto appertaining, and all the estate, right, title, interest and claim whatsoever of the said parties of the first part, either in law or equity, to the only proper use, benefit and behoof of the said parties of the second part, their heirs and assigns, forever. In Witness Whereof, The said parties of the first part have hereunto set their hand and seal the day and year first above written.

Signed, Sealed and Delivered in Presence of
Marvin A. Brock
Louise Brock

STATE OF COLORADO }
County of LA PAZ } ss. The foregoing instrument was acknowledged before me this 21 day of July, 1997 by* Marvin A. Brock and Louise Brock
Witness my hand and official seal.
My commission expires
Kitty G. Moore
NOTARY PUBLIC

*If acting in official or representative capacity, insert name and also office or capacity and for whom acting.

50: P QUIT CLAIM DEED - Out West Commercial and County Printers, Inc.
"OFFICIAL SEAL"
Kitty G. Moore
Notary Public-Arizona
La Paz County
My Commission Expires 4/7/2001

ENTERED IN COMPUTER
7/31/97 MCH
SP

"EXHIBIT A" (2 pages)



RECEIVED
 BUREAU OF
 LAND MANAGEMENT
 9 53 AM '97
 ARIZONA
 STATE OFFICE
 PHOENIX, ARIZONA
 EXHIBIT

CLAIM, LOCATION, RECORDATION

DESCRIPTION

<p>Amended Notice</p>	<p>✓ FERRA #1 - Paz District Date of Location: 5/27/60 Recorded: 4/31/60 Book 284, Page 440</p>	<p>10 mi W of Quartzsite in a NW direction from Hwy 60-70 and about 9 mi E of Colorado River in Sec. 36, T2N, R21W, Gulch aka Ferra Gulch & Ferrar Gulch - commonly called: "Friar Gulch"</p>
<p>Amended Notice</p>	<p>✓ Ferra #2 - LaPaz District, Date of Location: 5/27/60 Date Recorded: 5/31/60 Book 24, page 441</p>	<p>10 mi NW of Quartzsite & 9 mi. E of Colo. River in Ferra Gulch aka Ferrar & Ferrer and commonl called "Friar Gulch, in Sec 36, T4N, R21W.</p>
<p>1500' 300 ' 300</p>	<p>✓ Ferrar #3, LaPaz District, Date of Location: 8/2/58 Date Recorded: 8/4/58, Book 231, page 433.</p>	<p>1/2 mile northerly of Hwy 60-70 and W and N of what is known as Ed Beggs Camp ground & water we in what is known as Ferrar gulc S25, T4, R21.</p>
<p>' 300 400 ' 1100 ' 300</p>	<p>✓ Ferrar #4 - LaPaz District Date of Location: 8/25/58 Date Recorded: 8/4/58 Book 231, page 434</p>	<p>1/2 mile northerly of Hwy 60-70 in what is known as Ferrar (Fer Gulch. It straddles the gulch north of Eg Beggs Camp & Water It is N of Ferrar #3 and S of Ferrar #5, S25, T4, R21.</p>
<p>' 300 ' 1100 ' 400 ' 300</p>	<p>✓ Ferrar #5, LaPaz District Date of location: 8/2/58 Date Recorded: 8/4/58 Book 231, page 435.</p>	<p>3/4 mi north of Hwy 60-70 in wh is known as Ferrar Gulch & East boundary line 300 feet east of center of the gulch midway what is known as the 2nd Bluff and third bluff, S25, T4, R21</p>
<p>' 1320 300 ' 300 ' 180</p>	<p>✓ S.H. #2, LaPaz District Date of location: 6/30/55 Date Recorded: 7/1/55 Book 140, page 591</p>	<p>1500 ft. from 60-70 Hw in Nort: direction in what is known as Ferrar Gulch. It includes Ed Begg's old camp site and what known as the first bluff -sout end, in Sec.36 - North end in 25, T4N, R21W.</p>

"EXHIBIT A" continued

Page Two - continued:

S.H. #3, LaPaz District
 Date of Location: 6/30/55
 Date Recorded: 7/1/55
 Book 140, page 592

1/2 way between Quarzsite & River,
 N of Hwy 60-70 in what is known as
 Ferrar Gulch. It straddles the Gulch
 & Charlie Guyman's old campsite.
 The southeast corner is on the 60-70
 Hwy property line.

300 () 300

1500

'300

Whirly Girl - LaPaz District
 Date of location: 4/22/55
 Date Recorded: 4/23/55
 Book 133, page 455

2 mi. N of 60-70 Hwy in Ferrar
 Gulch. The E end of claim is about
 200 ' east of the E bank of Ferrar
 Gulch and straddles the old stone
 dam, north of the 3rd Bluff.

800 ' 700

'300

'300

Sydalg Htur (amended),
 LaPaz District
 Date of Location: 2/5/55
 Date Recorded: 4/2/55
 Book 131 - page 309

1-1/4 mi N of Hwy 60-70 to what is
 known as 3rd bluff in Ferrar Gulch,
 and the first forks in the gulch.
 The claim lies about 200 feet east
 of the center of the gulch and about
 1300 ft. on the west side of the gulch.

1540 ' 460

'300

Sydalg Htur, LaPaz District
 Date of Location: 2/1/55
 Date Recorded: 2/5/55
 Book 125, page 488

1-1/4 mi N of proper line of Hwy 60-
 where Ferrar Gulch forks and to what
 is known as 3rd Bluff which is east
 end of the _____

ARIZONA
 STATE OFFICE
 PHOENIX, ARIZONA
 RECEIVED
 BUREAU OF
 LAND MANAGEMENT
 JUL 28 9 53 AM '97

"EXHIBIT B"

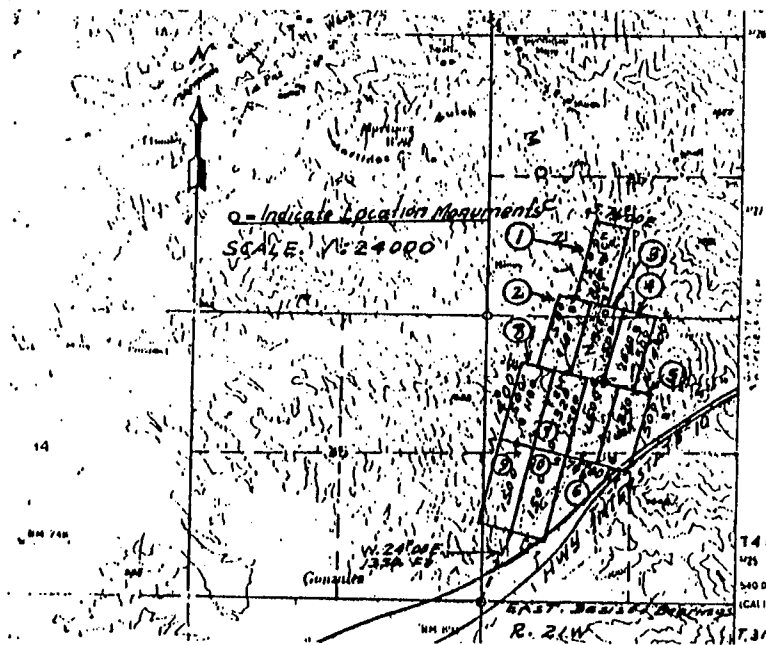
BUREAU OF LAND MANAGEMENT

SERIAL #	CLAIM NAME
AMC332366	FERRAR #1 AMENDED
AMC332367	FERRAR #2 AMENDED
AMC332368	FERRAR #3
AMC332369	FERRAR #4
AMC332370	FERRAR #5
AMC332371	S H #2
AMC332372	S H #3
AMC332373	SYDALG HTAG AMENDED
AMC332374	SYDALG HTUR
AMC332375	WHIRLLY GIRL

RECEIVED
BUREAU OF
LAND MANAGEMENT
JUL 28 9 53 AM '97
ARIZONA
STATE OFFICE
PHOENIX, ARIZONA

"EXHIBIT C"

CLAIM MAP OF
FERRAR GULCH MINE



GENERAL INFORMATION

OWNERS: Marvin A. Brock and Loise Brock, husband and wife,
P. O. Box 119, Ehrenberg, Arizona 85334

CLAIM NAME	LOCATION
1 - Whirly Girl	SW1/4 Sec. 25, T. 4 N., R. 21 W., G.&S.R.M., Yuma County, Arizona
2 - FERRAR # 5	SW1/4 Sec. 25, NW1/4 Sec. 36, T. 4 N., R. 21 W., G.&S.R.M., Yuma County, Arizona.
3 - Sydalg Htur	SW1/4 Sec. 25, NW1/4 Sec. 36, T. 4 N., R. 21 W., G.&S.R.M., Yuma County, Arizona
4 - Sydalg Htur AMENDED	SW1/4, SE1/4 Sec. 25, NW1/4, NE1/4 Sec. 36, T. 4 N., R. 21 W., G.&S.R.M., Yuma County, Arizona.
5 - FERRA # 2 AMENDED	NW1/4, NE1/4, SE1/4 and SW1/4, Sec. 36, T. 4 N., R. 21 W., G.&S.R.M., Yuma County, Arizona.
6 - FERRA - # 1 AMENDED	NW1/4, SW1/4, Sec. 36, T. 4 N., R. 21 W., G.&S.R.M., Yuma County, Arizona.
7 - S. H. # 2	NW1/4, SW1/4, Sec. 36, T. 4 N., R. 21 W., G.&S.R.M., Yuma County, Arizona.
8 - FERRAR # 4	NW1/4, Sec. 36, T. 4 N., R. 21 W., G.&S.R.M., Yuma County, Arizona.
9 - FERRAR # 3	SE1/4 Sec. 35, NW1/4, SW1/4, Sec. 36, T. 4 N., R. 21 W., G.&S.R.M., Yuma County, Arizona.
10 - S.H. # 3	NW1/4, SW1/4, Sec. 36, T. 4 N., R. 21 W., G.&S.R.M., Yuma County, Arizona.

RECEIVED
BUREAU OF
LAND MANAGEMENT
JUL 28 9 53 AM 1977
ARIZONA
STATE OFFICE
PHOENIX, ARIZONA

July 25, 1997

Bureau of Land Management
222 N. Central Avenue
Phoenix, AZ 85004-2203

Attn: Public Room:

To Whom It May Concern:

Enclosed please find a copy of the recorded deed that transfers the following mining claims from Marvin A. and Louise Brock to S. Randall Walker and Michael P. Walker. (Recorded in La Paz County on 22-July-1997 #97-04452)

CLAIMS:

- 1. Ferrar #1 Amended AMC 332366
- 2. Ferrar #2 Amended AMC 332367
- 3. Ferrar #3 AMC 332368
- 4. Ferrar #4 AMC 332369
- 5. Ferrar #5 AMC 332370
- 6. S H #2 AMC 332371
- 7. S H #3 AMC 332372
- 8. Sydalg Htur Amended AMC 332373
- 9. Sydalg Htur AMC 332374
- 10. Whirlly Girl AMC 332375

RECEIVED
 BUREAU OF
 LAND MANAGEMENT
 JUL 28 9 52 AM '97
 ARIZONA
 STATE OFFICE
 PHOENIX, ARIZONA

We request a recording stamp or recieved stamp on this deed if appropriate, to verify your office receiving this deed and posting to the current records.

ADDITIONALLY, I have enclosed the "AFFIDAVIT OF PERFORMANCE OF ANNUAL WORK" along with a check in the amount of \$50.00 from Marvin and Louise Brock **AND** a MAINTENANCE FEE PAYMENT WAIVER CERTIFICATION signed and submitted by us (new owners-S. Randall Walker and Michael P. Walker).

I have enclosed also, a check in the amount of \$51.00 for the transfer of deed as per Paul Rodriguez telephone conversation of 7-22-97 (includes postage for request of copy of filing). **Total enclosed is \$101.00.**

LASTLY, this should complete the transfer of title and all documents as needed to complete the transfer of ownership and file the necessary documents to the BLM as required.

PLEASE NOTE: We have communicated with the Bureau of Land Management office to inform us of all that is required in order to keep the claims current, file the appropriate documents and pay the required fees. **WE REQUEST**, that if all documentation as relayed to us by telephone conversation is not correct or complete, that your office notify us in a timely manner. We will submit any documentation or fees you may request in order to keep these claims active and all forms up to date.

We thank the Bureau of Land Management for their work and efforts in processing these documents and the good work they do in the difficult task of managing the many mining claims in the area.

Sincerely, *S. Randall Walker*

S. Randall Walker 2175 Main Avenue Durango, CO 81301 Tele.#(970) 247-5355 (Fax 970-247-5355)

50⁰⁰ check From Brock is Attached to Affidavit of Labor Form (enclosed) Thanks.

NOTE: Prior to sending in these documents, I called your office (Tony Smith) on this date 7-25-97 and was told I should request copies of the deed (transfer) and Waiver. I have enclosed additional money for these copies. Enclosed please find a check in the amount of \$5.00 for these copies. This will cover the cost and it is not necessary to refund any money that may be extra.

"REQUEST FOR COPIES"

**THANKS! S. RANDALL WALKER
2175 MAIN AVENUE
DURANGO, CO 81301
(970) 247-5355**

Recording Requested By

And When Recorded Mail To:

*Conformed Copy
not compared with original*



97- 04451

OFFICIAL RECORDS OF LA PAZ COUNTY, AZ
PATRICIA WALL, LA PAZ COUNTY RECORDER
REC REQ BY: LOUISE BROCK
22 JUL 1997 09:50 AM PAGE 1 of 6
RECORDING FEE \$ 11.00

(This space reserved for recording information)

CAPTION HEADING: MINING DEED

RECEIVED
BUREAU OF
LAND MANAGEMENT
JUL 28 9 53 AM '97
ARIZONA
STATE OFFICE
PHOENIX, ARIZONA

*Recorded Copy
of Deed from
Brock to Walker*

UNITED STATES
DEPARTMENT OF THE INTERIOR
BUREAU OF LAND MANAGEMENT

RECEIPT AND ACCOUNTING ADVICE

NO. 2315086

TC/AZ

07/28/97

Subject: AFFIDAVITS OF ASSESSMENT / TRANSFERS - 20 2 6 12 100.00

Applicant:

S RANDALL WALKER
2175 MAINE AVE
DURANGO CO 81301

Remitter: CK 452 - 453
970-259-7234

Assignor:

LEASE MANAGEMENT DATA										
<input type="checkbox"/> NEW <input type="checkbox"/> UPDATE <input type="checkbox"/> PAYMENT										
ORIGINAL SERIAL NO.	ASG.	TYPE	ST.	CTY.	FUND SYMBOL			ACRES/UNITS	RATE	
AMC 332366-332375										
AMOUNT	ANV. DATE	EXP. DATE	BILL CYC.	S/C	DISTRICT	NEXT BILL	MISC. DATA	U of M	ACTUAL UNITS	
ASSIGNMENT SERIAL NO.	ASG.	TYPE	ST.	CTY.	FUND SYMBOL			ACRES/UNITS	RATE	
AMOUNT	ANV. DATE	EXP. DATE	BILL CYC.	S/C	DISTRICT	NEXT BILL	MISC. DATA	U of M	ACTUAL UNITS	

APPLY REMITTANCE			
ACTION	FUND SYMBOL	CTY.	AMOUNT
FILING FEE			
RENTAL			
UNEARNED			
REFUND			
TOTAL			
AMOUNT DUE			

Remarks:

BY: _____ DATE: _____

Lease in Escrow?
 KGS? Of Interest?
 Auto Escalates? Operating Rights?
 Auto Renew? Operator
 Bond Filed?

FOR MMS USE ONLY		
BILLEE	NUMBER	FOREST REFUGE
OCS SECTION	CODE	

This Deed, Made this 2nd day of July in the year of our Lord one thousand nine hundred and ninety-seven between

Marvin A. Brock and Louise Brock
P.O. Box 119
Ehrenberg, AZ 85334
of the County of La Paz and State of ~~Colorado~~ Arizona, of the first part, and
Michael P. Walker and S. Randall Walker (Tenants in Common)

of the County of La Plata and State of Colorado, of the second part,
Witnesseth, That the said part ies of the first part, for and in consideration of the sum of Ten Dollars and other valuable consideration----- (\$10.00)----- DOLLARS, to the said part ies of the first part in hand paid by the said part ies of the second part, the receipt whereof is hereby confessed and acknowledged, ha ve remised, released, sold, conveyed and Quit-Claimed, and by these presents do es remise, release, sell, convey and Quit-Claim unto the said part ies of the second part, their heirs and assigns, forever, all the right, title, interest, claim and demand which the said part ies of the first part have in and to the following described mining claims situate, lying and being in the County of La Paz and State of Colorado, to-wit:

Those mining claims located by ROBERT MEYER, deceased, which are more particularly described in Exhibit "A" attached hereto and by this reference made a part hereof.

The above said mining claims are also known as and designated by Arizona Mining Claim Numbers attached as "Exhibit B" attached hereto and made a part hereof by this reference.

Further, attached as "Exhibit C" attached and made a part hereof by this reference is the "Claim Map of Farrar Gulch.

Together with water and/or water well rights that may be appurtenant to the claims, if any.

MARVIN A. BROCK AND LOUISE BROCK
NOTARIES

RECEIVED
BUREAU OF
LAND MANAGEMENT
JUL 28 9 53 AM '97
ARIZONA
STATE OFFICE
PHOENIX, ARIZONA

To Have and to Hold the Same, Together with all and singular the appurtenances and privileges thereunto belonging or in anywise thereunto appertaining, and all the estate, right, title, interest and claim whatsoever of the said part ies of the first part, either in law or equity, to the only proper use, benefit and behoof of the said part ies of the second part, their heirs and assigns, forever.

In Witness Whereof, The said part ies of the first part ha ve hereunto set their hand and seal the day and year first above written.

Signed, Sealed and Delivered in Presence of
Marvin A. Brock
Louise Brock

STATE OF ARIZONA } ss.
County of LA PAZ
acknowledged before me this 21 day of July, 1997
by* Marvin A. Brock and Louise Brock

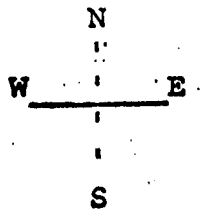
Witness my hand and official seal.
My commission expires
Kitty G. Moore
NOTARY PUBLIC

*If acting in official or representative capacity, insert name and also office or capacity and for whom acting.



RECEIVED
 BUREAU OF
 LAND MANAGEMENT
 ARIZONA
 STATE OFFICE
 PHOENIX, ARIZONA
 JUN 11 9 53 AM '97

"EXHIBIT A" (2 pages)



CLAIM, LOCATION, RECORDATION

DESCRIPTION

Amended Notice

✓ FERRA #1 - Paz District
 Date of Location: 5/27/60
 Recorded: 4/31/60
 Book 284, Page 440

10 mi W of Quartzsite in a NW direction from Hwy 60-70 and about 9 mi E of Colorado River in Sec. 36, T2N, R21W, Gulch aka Ferra Gulch & Ferrar Gulch - commonly called: "Friar Gulch"

Amended Notice

✓ Ferra #2 - LaPaz District,
 Date of Location: 5/27/60
 Date Recorded: 5/31/60
 Book 24, page 441

10 mi NW of Quartzsite & 9 mi. E of Colo. River in Ferra Gulch aka Ferrar & Ferrer and commonl called "Friar Gulch, in Sec 36, T4N, R21W.

1500' 300
 ' 300

✓ Ferrar #3, LaPaz District,
 Date of Location: 8/2/58
 Date Recorded: 8/4/58,
 Book 231, page 433.

1/2 mile northerly of Hwy 60-70 and W and N of what is known as Ed Beggs Camp ground & water we in what is known as Ferrar gulch S25, T4, R21.

' 300
 400 ' 1100
 ' 300

✓ Ferrar #4 - LaPaz District
 Date of Location: 8/25/58
 Date Recorded: 8/4/58
 Book 231, page 434

1/2 mile northerly of Hwy 60-70 in what is known as Ferrar (Ferra) Gulch. It straddles the gulch north of Eg Beggs Camp & Water It is N of Ferrar #3 and S of Ferrar #5, S25, T4, R21.

' 300
 1100' 400
 ' 300

✓ Ferrar #5, LaPaz District
 Date of location: 8/2/58
 Date Recorded: 8/4/58
 Book 231, page 435.

3/4 mi north of Hwy 60-70 in wh is known as Ferrar Gulch & East boundary line 300 feet east of center of the gulch midway what is known as the 2nd Bluff and third bluff, S25, T4, R21

' 1320
 300 ' 300
 ' 180

✓ S.H. #2, LaPaz District
 Date of location: 6/30/55
 Date Recorded: 7/1/55
 Book 140, page 591

1500 ft. from 60-70 Hw in Nort direction in what is known as Ferrar Gulch. It includes Ed Begg's old camp site and what known as the first bluff - sout end, in Sec. 36 - North end in 25, T4N, R21W.

"EXHIBIT A" continued

Page Two - continued:

S.H. #3, LaPaz District
Date of Location: 6/30/55
Date Recorded: 7/1/55
Book 140, page 592

1/2 way between Quartzsite & River,
N of Hwy 60-70 in what is known as
Ferrar Gulch. It straddles the Gulch
& Charlie Guyman's old campsite.
The southeast corner is on the 60-70
Hwy property line.

300 () 300

1500

'300

Whirlly Girl - LaPaz District
Date of location: 4/22/55
Date Recorded: 4/23/55
Book 133, page 455

2 mi. N of 60-70 Hwy in Ferrar
Gulch. The E end of claim is about
200 ' east of the E bank of Ferrar
Gulch and straddles the old stone
dam, north of the 3rd Bluff.

800 ' 700

'300

'300

Sydalg Htur (amended),
LaPaz District
Date of Location: 2/5/55
Date Recorded: 4/2/55
Book 131 - page 309

1-1/4 mi N of Hwy 60-70 to what is
known as 3rd bluff in Ferrar Gulch,
and the first forks in the gulch.
The claim lies about 200 feet east
of the center of the gulch and about
1300 ft. on the west side of the gulch.

1540 ' 460

'300

Sydalg Htur, LaPaz District
Date of Location: 2/1/55
Date Recorded: 2/5/55
Book 125, page 488

1-1/4 mi N of proper line of Hwy 60-
where Ferrar Gulch forks and to what
is known as 3rd Bluff which is east
end of the _____

ARIZONA
STATE OFFICE
PHOENIX, ARIZONA
RECEIVED
BUREAU OF
LAND MANAGEMENT
JUL 28 9 53 AM '97

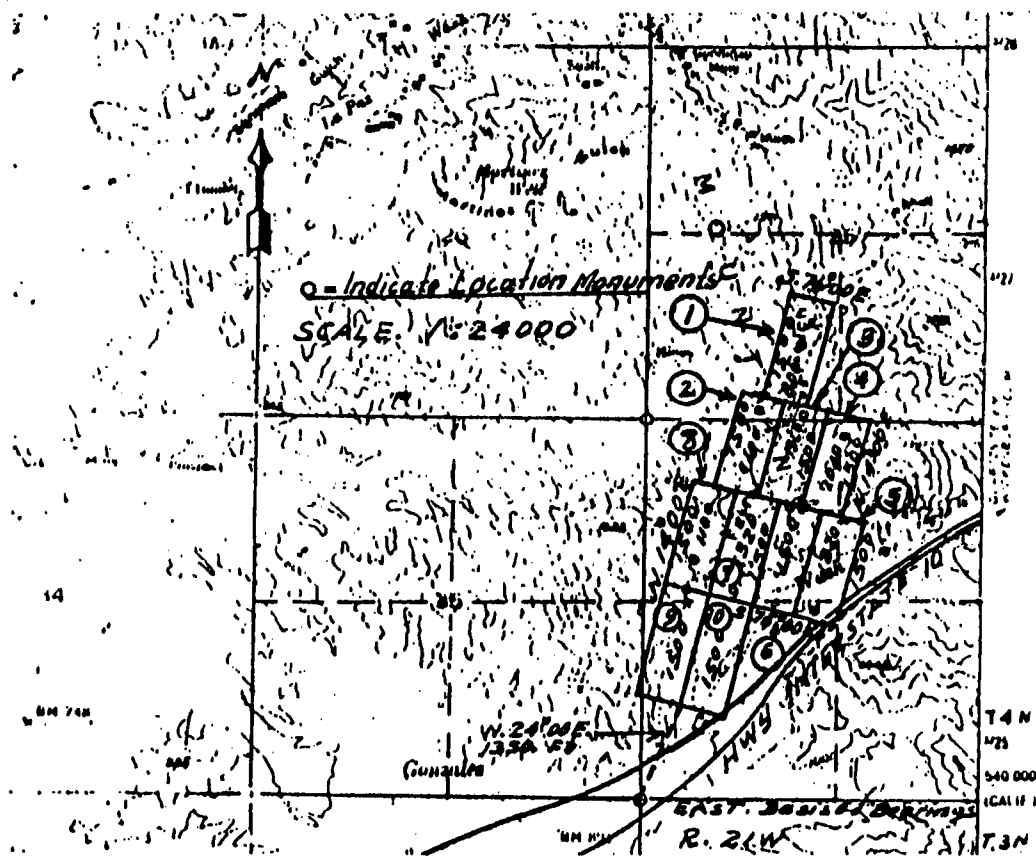
"EXHIBIT B"

BUREAU OF LAND MANAGEMENT

SERIAL #	CLAIM NAME
AMC332366	FERRAR #1 AMENDED
AMC332367	FERRAR #2 AMENDED
AMC332368	FERRAR #3
AMC332369	FERRAR #4
AMC332370	FERRAR #5
AMC332371	S H #2
AMC332372	S H #3
AMC332373	SYDALG HTAG AMENDED
AMC332374	SYDALG HTUR
AMC332375	WHIRLLY GIRL

RECEIVED
BUREAU OF
LAND MANAGEMENT
JUL 28 9 53 AM '97
ARIZONA
STATE OFFICE
PHOENIX, ARIZONA

CLAIM MAP OF
FERRAR GULCH MINE



GENERAL INFORMATION

OWNERS: Marvin A. Brock and Loise Brock, husband and wife,
P. O. Box 119, Ehrenberg, Arizona 85334

CLAIM NAME	LOCATION
1 - Whirly Girl	SW1/4 Sec. 25, T. 4 N., R. 21 W., G.&S.R.M., Yuma County, Arizona
2 - FERRAR # 5	SW1/4 Sec. 25, NW1/4 Sec. 36, T. 4 N., R. 21 W., G.&S.R.M., Yuma County, Arizona.
3 - Sydalg Htur	SW1/4 Sec. 25, NW1/4 Sec. 36, T. 4 N., R. 21 W., G.&S.R.M., Yuma County, Arizona
4 - Sydalg Htur AMENDED	SW1/4, SE1/4 Sec. 25, NW1/4, NE1/4 Sec. 36, T. 4 N., R. 21 W., G.&S.R.M., Yuma County, Arizona.
5 - FERRAR # 2 AMENDED	NW1/4, NE1/4, SE1/4 and SW1/4, Sec. 36, T. 4 N., R. 21 W., G.&S.R.M., Yuma County, Arizona.
6 - FERRAR - # 1 AMENDED	NW1/4, SW1/4, Sec. 36, T. 4 N., R. 21 W., G.&S.R.M., Yuma County, Arizona.
7 - S. H. # 2	NW1/4, SW1/4, Sec. 36, T. 4 N., R. 21 W., G.&S.R.M., Yuma County, Arizona.
8 - FERRAR # 4	NW1/4, Sec. 36, T. 4 N., R. 21 W., G.&S.R.M., Yuma County, Arizona.
9 - FERRAR # 3	SE1/4 Sec. 35, NW1/4, SW1/4, Sec. 36, T. 4 N., R. 21 W., G.&S.R.M., Yuma County, Arizona.
10- S.H. # 3	NW1/4, SW1/4, Sec. 36, T. 4 N., R. 21 W., G.&S.R.M., Yuma County, Arizona.

RECEIVED
BUREAU OF
LAND MANAGEMENT
JUL 28 9 53 AM '97
ARIZONA
STATE OFFICE
PHOENIX, ARIZONA

NOTE: Prior to sending in these documents, I called your office (Tony Smith) on this date 7-25-97 and was told I should request copies of the deed (transfer) and Waiver. I have enclosed additional money for these copies. Enclosed please find a check in the amount of \$5.00 for these copies. This will cover the cost and it is not necessary to refund any money that may be extra.

"REQUEST FOR COPIES"

THANKS!

**S. RANDALL WALKER
2175 MAIN AVENUE
DURANGO, CO 81301
(970) 247-5355**

332366

July 25, 1997

Bureau of Land Management
222 N. Central Avenue
Phoenix, AZ 85004-2203

Attn: Public Room:

To Whom It May Concern:

Enclosed please find a copy of the recorded deed that transfers the following mining claims from Marvin A. and Louise Brock to S. Randall Walker and Michael P. Walker. (Recorded in La Paz County on 22-July-1997 #97-04452)

CLAIMS:

- 1. Ferrar #1 Amended AMC 332366
- 2. Ferrar #2 Amended AMC 332367
- 3. Ferrar #3 AMC 332368
- 4. Ferrar #4 AMC 332369
- 5. Ferrar #5 AMC 332370
- 6. S H #2 AMC 332371
- 7. S H #3 AMC 332372
- 8. Sydalgt Htur Amended AMC 332373
- 9. Sydalgt Htur AMC 332374
- 10. Whirllly Girl AMC 332375

RECEIVED
 BUREAU OF
 LAND MANAGEMENT
 JUL 28 9 52 AM '97
 ARIZONA
 STATE OFFICE
 PHOENIX, ARIZONA

We request a recording stamp or recieved stamp on this deed if appropriate, to verify your office receiving this deed and posting to the current records.

ADDITIONALLY, I have enclosed the "AFFIDAVIT OF PERFORMANCE OF ANNUAL WORK" along with a check in the amount of \$50.00 from Marvin and Louise Brock **AND** a MAINTENANCE FEE PAYMENT WAIVER CERTIFICATION signed and submitted by us (new owners-S. Randall Walker and Michael P. Walker).

I have enclosed also, a check in the amount of \$51.00 for the transfer of deed as per Paul Rodriquez telephone conversation of 7-22-97 (includes postage for request of copy of filing). **Total enclosed is \$101.00.**

LASTLY, this should complete the transfer of title and all documents as needed to complete the transfer of ownership and file the necessary documents to the BLM as required.

PLEASE NOTE: We have communicated with the Bureau of Land Management office to inform us of all that is required in order to keep the claims current, file the appropriate documents and pay the required fees. **WE REQUEST**, that if all documentation as relayed to us by telephone conversation is not correct or complete, that your office notify us in a timely manner. We will submit any documentation or fees you may request in order to keep these claims active and all forms up to date.

We thank the Bureau of Land Management for their work and efforts in processing these documents and the good work they do in the difficult task of managing the many mining claims in the area.

Sincerely, *S. Randall Walker*

S. Randall Walker 2175 Main Avenue Durango, CO 81301 Tele.#(970) 247-5355 (Fax 970-247-5355)

50⁰⁰ check From Brock is Attached to Affidavit of Labor Form (enclosed) Thanks.

UNITED STATES
DEPARTMENT OF THE INTERIOR
BUREAU OF LAND MANAGEMENT

RECEIPT AND ACCOUNTING ADVICE

NO. 2315086

TC/AZ

07/28/97

Subject: AFFIDAVITS OF ASSESSMENT/TRANSFERS - 20 2 6 12 100.00

Applicant:

S RANDALL WALKER
2175 MAINE AVE
DURANGO CO 81301

CK 452 - 453
Remitter: 970-259-7234

Assignor:

LEASE MANAGEMENT DATA NEW UPDATE PAYMENT

ORIGINAL SERIAL NO.	ASG.	TYPE	ST.	CTY.	FUND SYMBOL	ACRES/UNITS	RATE
AMC 332366-332375							

AMOUNT	ANV. DATE	EXP. DATE	BILL CYC.	S/C	DISTRICT	NEXT BILL	MISC. DATA	U of M	ACTUAL UNITS

ASSIGNMENT SERIAL NO.	ASG.	TYPE	ST.	CTY.	FUND SYMBOL	ACRES/UNITS	RATE

AMOUNT	ANV. DATE	EXP. DATE	BILL CYC.	S/C	DISTRICT	NEXT BILL	MISC. DATA	U of M	ACTUAL UNITS

APPLY REMITTANCE

ACTION	FUND SYMBOL	CTY.	AMOUNT
FILING FEE			
RENTAL			
UNEARNED			
REFUND			
TOTAL			
AMOUNT DUE			

Remarks:

BY:

DATE:

FOR MMS USE ONLY

BILLEE		FOREST REFUGE
NUMBER		
OCS SECTION		
CODE		

NOTICE!!

These documents have been scanned!

Do not place un-scanned documents beneath this notice!

Do not remove this notice from this file!

GPO Jacket No. 560-102
Print Order 61540
Rise Business Services, LLC
Job=AZ15 7/15/2019



Box Number= AZ15168



Claim Begin-End: AMC332366-AMC332375

4 Annual Filings



AZ15168-1

AMC332366-AMC325817

UNITED STATES
DEPARTMENT OF THE INTERIOR
BUREAU OF LAND MANAGEMENT

77
[Handwritten signature]

332366

MAINTENANCE FEE WAIVER CERTIFICATION

FORM APPROVED
OMB NO. 1004-0114
Expires: January 31, 2020

SEE INSTRUCTIONS ON PAGE 2

- This small miner waiver is filed for the assessment year beginning on September 1, 2019 and ending on September 1, 2020.
- The undersigned and all related parties owned ten or fewer mining claims, mill, or tunnel sites located and maintained on Federal lands in the United States of America on September 1, 2019.
- The undersigned have performed the assessment work required by law for each mining claim listed prior to filing this waiver and understand that by filing this form, the undersigned must file an affidavit of assessment work with the Bureau of Land Management (BLM) by the December 30th following the filing of this waiver.
- The undersigned understand that if the assessment work obligation has not yet come due under 30 U.S.C. 28 (for those claims in their first assessment year only), a notice of intent to hold reciting this condition must be recorded by the December 30th following the filing of this waiver.
- The undersigned understand that mill and tunnel sites may also be listed on this waiver and be waived from payment of the maintenance fee, and that a notice of intent to hold for these sites is required to be filed with the BLM by the December 30th following the filing of this waiver.
- The undersigned understand and acknowledge that pursuant to 43 U.S.C. 1212 and 18 U.S.C. 1001, the filing or recording of a false, fictitious, or fraudulent document with the BLM may result in a fine of up to \$250,000, a prison term not to exceed five years, or both.
- The mining claims, mill or tunnel sites for which this waiver from payment of the maintenance fees is requested are:

CLAIM OR SITE NAME	BLM RECORDATION SERIAL NUMBER
1. <u>Sydaig Htur</u>	✓ AMC 332374
2. <u>Whirly Girl</u>	AMC 332375
3. <u>S.H. # 2</u>	AMC 332371
4.	
5.	
6.	
7.	
8.	
9.	
10.	

RECEIVED
BLM AZ STATE OFFICE
2019 JUL -2 P 3:29
PHOENIX, ARIZONA

The owner(s) (claimants) of the above mining claims and sites are:

Chris Gholson

(Owner's Name - Please Print)

Chris Gholson

(Owner's Signature)

7760 E. State Route 69 Ste C-5 # 228

(Owner's Mailing Address)

Prescott Valley

(City)

AZ

(State)

86314

(Zip Code)

(Owner's Name - Please Print)

(Owner's Signature)

(Owner's Mailing Address)

(City)

(State)

(Zip Code)

(Owner's Name - Please Print)

(Owner's Signature)

(Owner's Mailing Address)

(City)

(State)

(Zip Code)

(Owner's Name - Please Print)

(Owner's Signature)

(Owner's Mailing Address)

(City)

(State)

(Zip Code)

(Continued on page 2)

ENTERED
SEP 16 2019
BY: [Signature]

[Handwritten mark]

Amc 332366

When recorded return to:


Chris Gholson
7760 E. State Route 69
Suite C5, # 228
Prescott Valley, AZ 86314

Affidavit of Performance Of Annual Work

NOTICE IS HEREBY GIVEN by

Chris Gholson


whose current mailing address is
7760 E. State Route 69
Suite C5, # 228
Prescott Valley, AZ 86314



I am the owner of the mining claims listed below. The work and improvements were made by and at the expense of myself for the purpose of complying with the laws of the United States pertaining to assessment or annual work. These mining claims listed on this document are situated in La Paz County, Arizona.

That between the dates starting at 12:01 a.m. on September 1, 2018 and ending at 12:01 a.m. on September 1, 2019 at least \$100 (dollars) worth of work and improvements was done and performed upon each claim listed below. The work and improvements consisted of: Digging and removal of samples.

CLAIM NAME	BLM Serial #	County Book/ Page	Township Range Section
SYDALG HTUR	AMC # 332374	98-01162	4N 21W Section 25 & 36
WHIRLLY GIRL	AMC # 332375	98-02606	4N 21W Section 25
S.H. # 2	AMC # 332371	98-01168	4N 21W Section 36



I am a citizen of the United States and at least eighteen years of age. I do solemnly swear or affirm that on this 17th day of October, 2018 this affidavit of performance of annual work has been examined by me and to the best of my knowledge and belief the information contained on this document is true, correct and complete.

Chris Gholson
Signature

10-17-2018
Date

4204575

SENT NOTICE FOR ADVAL
ON 11/26/18 RAM
15.00

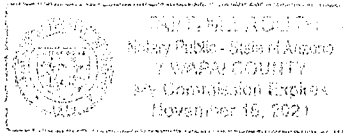
State of Arizona
County of Yavapai

Subscribed and sworn (or affirmed) to me Taidynne Routh (notary public) by
Chris Gholson

For the document entitled: Affidavit of Performance of Annual Work

On this 17 day of October, 2018

(Seal)



A handwritten signature in black ink, appearing to read 'T. Routh', written over a horizontal line.

Notary Public

11-16-2021

My Commission Expires

PHOENIX, ARIZONA

2018 NOV - 9 PM 1:53

RECEIVED
BLM AZ STATE OFFICE

CERTIFIED MAIL

Chris Gholson
7760 E. State Route 69
Suite C5, # 228
Prescott Valley, AZ 86314



7018 2290 0001 7898 0978



1000



85004

U.S. POSTAGE PAID
FCM LETTER
PRESCOTT VALLEY, AZ
86314
NOV 08, 18
AMOUNT

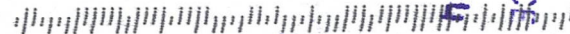
\$3.95

R2304H109002-15

Bureau of Land Management
Arizona State Office
One North Central Avenue, Suite 800
Phoenix, AZ 85004-4427

RECEIVED
BLM AZ STATE OFFICE
2018 NOV -9 P 1:54
PHOENIX, ARIZONA

85004-442700



PLACE STICKER AT TOP OF ENVELOPE TO THE RIGHT
OF THE DOTTED LINE

United States Department of the Interior
Bureau of Land Management
 DIV OF LANDS, MINRLS & ENERGY
 ONE N CENTRAL AVE
 PHOENIX, AZ 85004 -4427
 Phone: 602-417-9200

Receipt

No: 4304545

Transaction #: 4420831	
Date of Transaction: 11/13/2018	
CUSTOMER:	
CHRISTOPHER GHOLSON 7760 E STATE ROUTE 69 STE C5 PRESCOTT VALLEY, AZ 86314-2201 US	

LINE #	QTY	DESCRIPTION	REMARKS	UNIT PRICE	TOTAL
1	1.00	LOCATABLE MINERALS / MINING CLAIMS- NOT NEW-UNADJUD, ONE AUTH NO. ONLY / MINING CLAIM MONEY RECEIVED CASES: AMC332374/\$30.00	POL 2018/3	- n/a -	30.00
TOTAL:					\$30.00

PAYMENT INFORMATION			
1	AMOUNT:	30.00	POSTMARKED: N/A
	TYPE:	CHECK	RECEIVED: 11/13/2018
	CHECK NO:	24970377284	
	NAME:	GHOLSON, CHRISTOPHER 7760 E STATE ROUTE 69 STE C5 PRESCOTT VALLEY AZ 86314-2201 US	

REMARKS
THERE HAS BEEN A FEE INCREASE/PLEASE REVIEW ENCLOSED FLYER/THANK YOU

This receipt was generated by the automated BLM Collections and Billing System and is a paper representation of a portion of the official electronic record contained therein.

Christopher Gholson
7760 E. State Route 69
Suite C5, # 228
Prescott Valley, AZ 86314

Attached
to 370

AMC 332366

11-27-18

Dear BLM,

I was not aware that the processing fees had increased to \$15/claim. When I sent in my Performance of Annual Work for my 3 claims I only included \$30.00. Please find enclosed the additional \$15, which will cover the balance owed. I have also included a copy of the original paperwork showing the three AMC numbers.

Please advise if any other action is required. Thank you in advance.



Chris Gholson

RECEIVED
BLM AZ STATE OFFICE
2018 NOV 29 P 3:05
PHOENIX, ARIZONA

COPY

When recorded return to:

Chris Gholson
7760 E. State Route 69
Suite C5, # 228
Prescott Valley, AZ 86314

Affidavit of Performance Of Annual Work

NOTICE IS HEREBY GIVEN by

Chris Gholson

whose current mailing address is
7760 E. State Route 69
Suite C5, # 228
Prescott Valley, AZ 86314

RECEIVED
BLM AZ STATE OFFICE
2018 NOV -9 P 1:54
PHOENIX, ARIZONA

BLM
Date
Stamp

I am the owner of the mining claims listed below. The work and improvements were made by and at the expense of myself for the purpose of complying with the laws of the United States pertaining to assessment or annual work. These mining claims listed on this document are situated in La Paz County, Arizona.

That between the dates starting at 12:01 a.m. on September 1, 2018 and ending at 12:01 a.m. on September 1, 2019 at least \$100 (dollars) worth of work and improvements was done and performed upon each claim listed below. The work and improvements consisted of: Digging and removal of samples.

CLAIM NAME	BLM Serial #	County Book/ Page	Township Range Section
SYDALG HTUR	AMC # 332374	98-01162	4N 21W Section 25 & 36
WHIRLLY GIRL	AMC # 332375	98-02606	4N 21W Section 25
S.H. # 2	AMC # 332371	98-01168	4N 21W Section 36

RECEIVED
BLM AZ STATE OFFICE
2018 NOV 29 P 3:05
PHOENIX, ARIZONA

I am a citizen of the United States and at least eighteen years of age. I do solemnly swear or affirm that on this 17th day of October, 2018 this affidavit of performance of annual work has been examined by me and to the best of my knowledge and belief the information contained on this document is true, correct and complete.

Chris Gholson
Signature

10-17-2018
Date

4304545

United States Department of the Interior
Bureau of Land Management
 DIV OF LANDS, MINRLS & ENERGY
 ONE N CENTRAL AVE
 PHOENIX, AZ 85004 -4427
 Phone: 602-417-9200

Receipt

No: 4320787

Transaction #: 4437322	
Date of Transaction: 11/30/2018	
CUSTOMER:	
CHRISTOPHER GHOLSON 7760 E STATE ROUTE 69 STE C5 PRESCOTT VALLEY, AZ 86314-2201 US	

LINE #	QTY	DESCRIPTION	REMARKS	UNIT PRICE	TOTAL
1	1.00	LOCATABLE MINERALS / MINING CLAIMS-NOT NEW-UNADJUD, ONE AUTH NO. ONLY / MINING CLAIM MONEY RECEIVED CASES: AMC332374/\$15.00	ADDITIONAL POL FEES	- n/a -	15.00
TOTAL:					\$15.00

PAYMENT INFORMATION			
1	AMOUNT:	15.00	POSTMARKED: N/A
	TYPE:	CHECK	RECEIVED: 11/29/2018
	CHECK NO:	0139548870	
	NAME:	GHOLSON, CHRISTOPHER 7760 E STATE ROUTE 69 STE C5 PRESCOTT VALLEY AZ 86314-2201 US	

REMARKS

This receipt was generated by the automated BLM Collections and Billing System and is a paper representation of a portion of the official electronic record contained therein.

United States Department of the Interior
Bureau of Land Management
 DIV OF LANDS, MINRLS & ENERGY
 ONE N CENTRAL AVE
 PHOENIX, AZ 85004 -4427
 Phone: 602-417-9200

Receipt

No: 4304545

Transaction #: 4420831	
Date of Transaction: 11/13/2018	
CUSTOMER:	
CHRISTOPHER GHOLSON 7760 E STATE ROUTE 69 STE C5 PRESCOTT VALLEY, AZ 86314-2201 US	

LINE #	QTY	DESCRIPTION	REMARKS	UNIT PRICE	TOTAL
1	1.00	LOCATABLE MINERALS / MINING CLAIMS- NOT NEW-UNADJUD, ONE AUTH NO. ONLY / MINING CLAIM MONEY RECEIVED CASES: AMC332374/\$30.00	POL 2018/3	- n/a -	30.00
TOTAL:					\$30.00

PAYMENT INFORMATION			
1	AMOUNT:	30.00	POSTMARKED: N/A
	TYPE:	CHECK	RECEIVED: 11/13/2018
	CHECK NO:	24970377284	
	NAME:	GHOLSON, CHRISTOPHER 7760 E STATE ROUTE 69 STE C5 PRESCOTT VALLEY AZ 86314-2201 US	

REMARKS
THERE HAS BEEN A FEE INCREASE/PLEASE REVIEW ENCLOSED FLYER/THANK YOU

This receipt was generated by the automated BLM Collections and Billing System and is a paper representation of a portion of the official electronic record contained therein.

RECEIVED
 BLM AZ STATE OFFICE
 2018 NOV 29 P 3:05
 PHOENIX, ARIZONA

*2nd receipt
 # 4320787*

Chris Gholson
7760 E. State Route 69
Suite C5, # 228
Prescott Valley, AZ 86314

PHOENIX AZ 852

28 NOV 2018 PM 3 L



Bureau of Land Management
Arizona State Office
One North Central Avenue, Suite 800
Phoenix, AZ 85004-4427

RECEIVED
BLM AZ STATE OFFICE

2018 NOV 29 P 3:03

PHOENIX, ARIZONA

85004-442700



332366

When Recorded in Document to:
THE FERGUSON FAMILY TRUST
8692 KENT CIRCLE
HUNTINGTON BEACH, CA
92647

Check here if this is a change of address.

Telephone: 714-746-1989

E-mail address: N/A

AFFIDAVIT OF PERFORMANCE OF ANNUAL WORK

1. State of Arizona, County of LA HAZ ss:

2. I (Name) FERGUSON FAMILY TRUST / DAVE FERGUSON

3. Reside at (Address) 8692 KENT CIRCLE

City HUNTINGTON BEACH County ORANGE

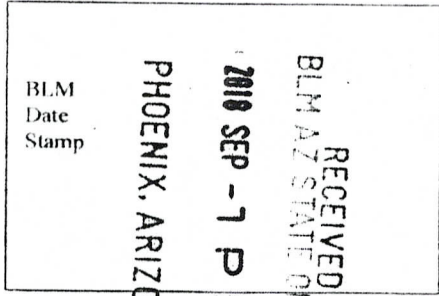
State CA Zip 92647 being duly sworn, depose and say that I am a citizen of the United States, more than eighteen years of age, and that all of the facts set forth in this affidavit, subject to the provisions and penalties of 18 U.S.C. 1001 pertaining to the filing of false, fictitious, or fraudulent statements with the United States, are true and correct according to the best of my knowledge, information and belief.

4. Owner's name and address (If not shown in Items 1-3 above).

5. That I am personally acquainted with the mining claim(s). The work and improvements were made by and at the expense of the owner(s) of said claim(s). Said contiguous group of claims, listed on this document, are situated in the

(optional) Mining District: _____ County, Arizona.

Line No.	AMC NUMBER	CLAIM/SITE NAME	COUNTY RECORDER DATA (If available)	TWP	RNG	SEC
1	332366	FERRAR #1 AMENDED	98-01167	4N	21W	36
2	332367	FERRAR #2 AMENDED	98-01166	4N	21W	36
3	332368	FERRAR #3	REV. 98-02607	4N	21W	36
4	332369	FERRAR #4	98-01169	4N	21W	36
5	332370	FERRAR #5	98-01164	4N	21W	36
6	332372	SH #3	98-01171	4N	21W	36



Form: MCF108
Revised July 2014
Page 1 of 2

NO MONEY ON REEFIT 9/14/18 RAN



BLM
Date
Stamp

RECEIVED
BLM AZ STATE OFFICE
2018 SEP - 1 P 2:36
PHOENIX, ARIZONA

7	332373	SYDNEY-HIVE AMENISO	98-01165	41	2018	25736
8						
9						
10						

6. That between the dates starting at 12 o'clock noon on September 1, 20 17 and ending at 12 o'clock noon on September 1, 20 18 at least \$ 100.00 dollars worth of work and improvements were done and performed upon said claim(s) or upon one or more of a contiguous group of claims for the benefit of all, wholly or partly outside of a contiguous group of claims for the benefit of all, not including the location work.

7. That the following persons were employed to perform the work and improvements described herein: MINE CLAIM SERVICES SAN CLEMENTE CA

8. That the work and improvements performed were: EXCAVATE FOR SAMPLING OF CROSS CUT, ROAD REPAIR SURVEY AND PHOTO

9. Dated: 8-30-18 Signature: [Signature]

SUBSCRIBED AND SWORN TO before me, a Notary Public, this 30th day of August 20 18

By: G. U. Lla-Lobos

Notary Public notary attached

My Commission Expires 08/28/2019

Bureau of Land Management
Arizona State Office
www.blm.gov/az

No. of Claims: _____ x \$10 = _____
Check No.: _____ Init. _____
Receipt No.: _____
For BLM Use Only

CALIFORNIA ALL-PURPOSE ACKNOWLEDGMENT

CIVIL CODE

1189

A notary public or other officer completing this certificate verifies only the identity of the individual who signed the document to which this certificate is attached, and not the truthfulness, accuracy, or validity of that document.

**STATE OF CALIFORNIA
COUNTY OF ORANGE**

*Subscribed and sworn to before me on this August 30, 2018, by
DAVID JAMES FERGUSON, who proved to me on the basis of
satisfactory evidence to be the person who appeared before me.*


*I certify under PENALTY OF PERJURY under the laws
Of the State of California that the foregoing paragraph
Is true and correct.*

WITNESS my hand and official seal.

Signature



Signature of Notary Public



RECEIVED
BLM AZ STATE OFFICE
2018 SEP - 1 P 2:58
PHOENIX, ARIZONA

United States Department of the Interior

Bureau of Land Management

DIV OF LANDS, MINRLS & ENERGY

ONE N CENTRAL AVE

PHOENIX, AZ 85004 -4427

Phone: 602-417-9200

Receipt

No:

4261581

Transaction #: 4377216	
Date of Transaction: 09/13/2018	
CUSTOMER:	
JAMES VINCENT DIMAIO 638 CAMINO DE LOS MARES H130-4 SAN CLEMENTE, CA 92673-2848 US	

LINE #	QTY	DESCRIPTION	REMARKS	UNIT PRICE	TOTAL
1	1.00	LOCATABLE MINERALS / MINING CLAIMS-NOT NEW-UNADJUD, ONE AUTH NO. ONLY / MINING CLAIM MONEY RECEIVED CASES: AMC332366/\$70.00	MAINT 2019/7 POL 2018/7	- n/a -	70.00
TOTAL:					\$70.00

PAYMENT INFORMATION			
1	AMOUNT:	70.00	POSTMARKED: N/A
	TYPE:	CHECK	RECEIVED: 09/07/2018
	CHECK NO:	1449	
	NAME:	DIMAIO, JAMES VINCENT 638 CAMINO DE LOS MARES H130-4 SAN CLEMENTE CA 92673-2848 US	

REMARKS

This receipt was generated by the automated BLM Collections and Billing System and is a paper representation of a portion of the official electronic record contained therein.

MAINTENANCE FEE PAYMENT

Claimant Name: THE FERGUSON FAMILY TRUST
 Address: 8692 KENT CIRCLE
 City: HUNTINGTON, Be State: CA Zip: 92647
 Telephone: _____
 E-mail address: _____
 Signature: [Handwritten Signature]

RECEIVED
 BLM AZ STATE OFFICE
 2018 SEP - 1 P 2:51
 PHOENIX, ARIZONA

BLM
 Date
 Stamp

Check here if this is a change of address.

LINE NO.	AMC NUMBER	CLAIM/SITE NAME	COUNTY RECORDER DATA (if available)	TWP	RNG	SEC
1	332366	FERRAR #1 AMENDED	98-01167	4N	21W	36
2	332367	FERRAR #2 AMENDED	98-01166	4N	21W	36
3	332368	FERRAR #3	98-02607	4N	21W	36
4	332369	FERRAR #4	98-01169	4N	21W	36
5	332370	FERRAR #5	98-01164	4N	21W	36
6	332372	SAL #3	98-01171	4N	21W	36
7	332373	SYDARB-HIVE AMENDED	98-01165	4N	21W	25-36
8						
9						
10						

List additional claims on Form MCF114.

No. of Claims*: _____ x \$155 = _____
 Check No: _____ Init. _____
 Receipt No.: 4261581
 For BLM Use Only

Bureau of Land Management
 Arizona State Office
www.blm.gov/az/

* \$155 per lode mining claim, mill site, or tunnel site; and \$155 for each 20 acres or portion thereof for each placer mining claim.

Form: MCF112
 Revised July 2014

United States Department of the Interior
Bureau of Land Management
 DIV OF LANDS, MINRLS & ENERGY
 ONE N CENTRAL AVE
 PHOENIX, AZ 85004 -4427
 Phone: 602-417-9200

Receipt

No: 4261581

Transaction #: 4377216	
Date of Transaction: 09/13/2018	
CUSTOMER:	
JAMES VINCENT DIMAIO 638 CAMINO DE LOS MARES H130-4 SAN CLEMENTE, CA 92673-2848 US	

LINE #	QTY	DESCRIPTION	REMARKS	UNIT PRICE	TOTAL
1	1.00	LOCATABLE MINERALS / MINING CLAIMS- NOT NEW-UNADJUD, ONE AUTH NO. ONLY / MINING CLAIM MONEY RECEIVED CASES: AMC332366/\$70.00	MAINT 2019/7 POL 2018/7	- n/a -	70.00
TOTAL:					\$70.00

PAYMENT INFORMATION			
1	AMOUNT:	70.00	POSTMARKED: N/A
	TYPE:	CHECK	RECEIVED: 09/07/2019
	CHECK NO:	1449	
	NAME:	DIMAIO, JAMES VINCENT 638 CAMINO DE LOS MARES H130-4 SAN CLEMENTE CA 92673-2848 US	

REMARKS

This receipt was generated by the automated BLM Collections and Billing System and is a paper representation of a portion of the official electronic record contained therein.

LR2000 Production

Case Recordation
New
View/Update
Mining Claims
View/Update
Mass Owner
Mass Action
Status
View
LLD / Land
View LLD
Customer Name
New
View/Update
Bond
New
View/Update
Surety
View
Bond Master Name
View
Transaction Rpts
Mass Upd Report
MC CBS Export
CBS Import Rpt
MC PayPortal Rpt
Bonds Held Rpt
Data Scan
Case Scan
Administration
My Permissions
Decode Tables
Links
Hyperion Reports
LR2000 Reports
Data Element Dictionary
Lands Data Standards
Minerals Data Standards
LR2000 Sharepoint
LR2000 User Support
GLO Records
NTC Knowlde Rsrce Ctr

Switch Screen

Function Keys

Mass Add/Delete/Update Action Data

Starting Serial Number Ending Serial Number

332366

332370

Errors:

ING - 483 SHOULD EXIST FOR NEXT ASSMT YEAR - [AMC332366](WARNING)
 WARNING - RECEIPT NBR UNMATCHED OR INSUFFICIENT - [AMC332366]
 ING - 483 SHOULD EXIST FOR NEXT ASSMT YEAR - [AMC332367](WARNING)
 WARNING - RECEIPT NBR UNMATCHED OR INSUFFICIENT - [AMC332367]
 ING - 483 SHOULD EXIST FOR NEXT ASSMT YEAR - [AMC332368](WARNING)
 WARNING - RECEIPT NBR UNMATCHED OR INSUFFICIENT - [AMC332368]
 ING - 483 SHOULD EXIST FOR NEXT ASSMT YEAR - [AMC332369](WARNING)
 WARNING - RECEIPT NBR UNMATCHED OR INSUFFICIENT - [AMC332369]
 ING - 483 SHOULD EXIST FOR NEXT ASSMT YEAR - [AMC332370](WARNING)
 WARNING - RECEIPT NBR UNMATCHED OR INSUFFICIENT - [AMC332370]

Action Data:	
Action Code:	480 <input type="button" value="Lookup"/>
Action Remark:	2018 Action 484 Amounts: <input type="radio"/> \$ <input type="text"/> <input type="radio"/> \$ <input type="text"/>
Action Date:	09/07/2018
Receipt Nr:	4261581

[AMC332366] - [Placer] - 480 - 2018
 [AMC332367] - [Placer] - 480 - 2018
 [AMC332368] - [Placer] - 480 - 2018
 [AMC332369] - [Placer] - 480 - 2018
 [AMC332370] - [Placer] - 480 - 2018

=====
 Total Amount Processed : \$0.00

Update Action Data:	
Action Code:	<input type="text"/> <input type="button" value="Lookup"/>
Action Remark:	<input type="text"/>
Action Date:	<input type="text"/>
Receipt Nr:	<input type="text"/>

UNITED STATES
DEPARTMENT OF THE INTERIOR
BUREAU OF LAND MANAGEMENT
MAINTENANCE FEE WAIVER CERTIFICATION

370

332366

[Handwritten signature]

FORM APPROVED
OMB NO. 1004-0114
Expires: January 31, 2020

SEE INSTRUCTIONS ON PAGE 2

- This small miner waiver is filed for the assessment year beginning on September 1, 2018 and ending on September 1, 2019.
- The undersigned and all related parties owned ten or fewer mining claims, mill, or tunnel sites located and maintained on Federal lands in the United States of America on September 1, 2018.
- The undersigned have performed the assessment work required by law for each mining claim listed prior to filing this waiver and understand that by filing this form, the undersigned must file an affidavit of assessment work with the Bureau of Land Management (BLM) by the December 30th following the filing of this waiver.
- The undersigned understand that if the assessment work obligation has not yet come due under 30 U.S.C. 28 (for those claims in their first assessment year only), a notice of intent to hold reciting this condition must be recorded by the December 30th following the filing of this waiver.
- The undersigned understand that mill and tunnel sites may also be listed on this waiver and be waived from payment of the maintenance fee, and that a notice of intent to hold for these sites is required to be filed with the BLM by the December 30th following the filing of this waiver.
- The undersigned understand and acknowledge that pursuant to 43 U.S.C. 1212 and 18 U.S.C. 1001, the filing or recording of a false, fictitious, or fraudulent document with the BLM may result in a fine of up to \$250,000, a prison term not to exceed five years, or both.
- The mining claims, mill or tunnel sites for which this waiver from payment of the maintenance fees is requested are:

CLAIM OR SITE NAME	BLM RECORDATION SERIAL NUMBER
1. SYDALG HTUR	AMC 332374 (913)
2. WHIRLLY GIRL	AMC 332375
3. S.H. # 2	AMC 332371
4.	
5.	
6.	
7.	
8.	
9.	
10.	

RECEIVED
BLM AZ STATE OFFICE
2018 AUG 23 P 2:56
PHOENIX, ARIZONA

The owner(s) (claimants) of the above mining claims and sites are:

Chris Gholson *Chris Gholson*

(Owner's Name - Please Print) (Owner's Signature)

7760 E. State Route 69, Suite C5 # 228 Prescott Valley AZ 86314

(Owner's Mailing Address) (City) (State) (Zip Code)

(Owner's Name - Please Print) (Owner's Signature)

(Owner's Mailing Address) (City) (State) (Zip Code)

(Owner's Name - Please Print) (Owner's Signature)

(Owner's Mailing Address) (City) (State) (Zip Code)

(Owner's Name - Please Print) (Owner's Signature)

(Owner's Mailing Address) (City) (State) (Zip Code)

ENTERED
SEP 05 2018
BY: PDS

Chris Gholson
7760 E. State Route 69
Suite C5, # 228
Prescott Valley, AZ 86314



1000



85004

U.S. POSTAGE
PAID
PRESCOTT VALLEY, AZ
86314
AUG 22, 18
AMOUNT

\$4.16

R2304E105581-45

Bureau of Land Management
Arizona State Office
One North Central Avenue, Suite 800
Phoenix, AZ 85004-4427

RECEIVED
BLM AZ STATE OFFICE
2018 AUG 23 P 2:56
PHOENIX, ARIZONA

85004-442700



PLACE STICKER AT TOP OF ENVELOPE TO THE RIGHT
OF THE RETURN ADDRESS, FOLD AT DOTTED LINE

CERTIFIED MAIL®

UNITED STATES
DEPARTMENT OF THE INTERIOR
BUREAU OF LAND MANAGEMENT

MAINTENANCE FEE WAIVER CERTIFICATION

Handwritten signature/initials

FORM APPROVED
OMB NO. 1004-0114
Expires: January 31, 2020

SEE INSTRUCTIONS ON PAGE 2

370

332366

1. This small miner waiver is filed for the assessment year beginning on September 1, 2018 and ending on September 1, 2019.
2. The undersigned and all related parties owned ten or fewer mining claims, mill, or tunnel sites located and maintained on Federal lands in the United States of America on September 1, 2018.
3. The undersigned have performed the assessment work required by law for each mining claim listed prior to filing this waiver and understand that by filing this form, the undersigned must file an affidavit of assessment work with the Bureau of Land Management (BLM) by the December 30th following the filing of this waiver.
4. The undersigned understand that if the assessment work obligation has not yet come due under 30 U.S.C. 28 (for those claims in their first assessment year only), a notice of intent to hold reciting this condition must be recorded by the December 30th following the filing of this waiver.
5. The undersigned understand that mill and tunnel sites may also be listed on this waiver and be waived from payment of the maintenance fee, and that a notice of intent to hold for these sites is required to be filed with the BLM by the December 30th following the filing of this waiver.
6. The undersigned understand and acknowledge that pursuant to 43 U.S.C. 1212 and 18 U.S.C. 1001, the filing or recording of a false, fictitious, or fraudulent document with the BLM may result in a fine of up to \$250,000, a prison term not to exceed five years, or both.
7. The mining claims, mill or tunnel sites for which this waiver from payment of the maintenance fees is requested are:

CLAIM OR SITE NAME	BLM RECORDATION SERIAL NUMBER
1. SYDALG HTUR	AMC 332374 (913)
2. WHIRLLY GIRL	AMC 332375
3. S.H. # 2	AMC 332371
4.	
5.	
6.	
7.	
8.	
9.	
10.	

See attached mining claim information sheet for AMC 332371.

Code 247 on 332371 until we get POA on the transfer.

RECEIVED
BLM AZ STATE OFFICE
2018 AUG 23 P 2 56
PHOENIX, ARIZONA

The owner(s) (claimants) of the above mining claims and sites are:

Chris Gholson
 (Owner's Name - Please Print)
 7760 E. State Route 69, Suite C5 # 228
 (Owner's Mailing Address)

Chris Gholson
 (Owner's Signature)
 Prescott Valley AZ 86314
 (City) (State) (Zip Code)

(Owner's Name - Please Print)
 (Owner's Mailing Address)

(Owner's Signature)
 (City) (State) (Zip Code)

(Owner's Name - Please Print)
 (Owner's Mailing Address)

(Owner's Signature)
 (City) (State) (Zip Code)

(Owner's Name - Please Print)
 (Owner's Mailing Address)

(Owner's Signature)
 (City) (State) (Zip Code)

U.S. DEPARTMENT OF THE INTERIOR
BUREAU OF LAND MANAGEMENT



Mining Claims

Last modified: 08/23/2018 21:03:26

Status: **ACTIVE** Last Assmt Yr: **2018**

Serial Number

AMC332371

View

Copy

Serial Register Page

Case Header Details

Case Type	Claim Name	Commodity	Lead File Nr	Case Acres	Curr Mnt Fee	Military Waiver	Leave Military	Military Expiration
384201	S H #2		AMC332366	20.000	\$155.00			

Update Header Details

Owner Details

Search Criteria: Search Column: Search

Proprietor Name(LFI)	Int Rel	Address	Address2	City	State	Zip
THE FERGUSON FAMILY TRUST	58	8692 KENT CIR		HUNTINGTON BEACH	CA	926475069

Update Customer Details

Customers: 1

Update Multiple Cases

Land Description Details

Meridian: Township: Range: Section: Search Column: Search

Meridian	Twp	Range	Sec	NE	NW	SW	SE	Geo St	County	Office	SMA
14	0040N	0210W	036		X	X		AZ	LA PAZ	YUMA FO	COLORADO RIVER RESRV

Update Location Details

Locations: 1

Update Multiple Cases

Action Details

Search Criteria: Search Column: Search

Date (mm/dd/yyyy)	Code	Action Taken	Action Remarks	Receipt Nr
12/26/1994	403	LOCATION DATE		
12/28/1994	395	RECORDATION NOTICE RECD		
09/01/2017	483	SMALL MINER CERT FILED	2018	
08/21/2018	392	MONIES RECEIVED	\$10.00;1	4242504
09/05/2017	480	EVID OF ASSMT FILED	2017	3972386
09/01/2017	481	NOTICE OF INTENT TO HOLD	2017	3972386
08/25/2016	483	SMALL MINER CERT FILED	2017	

Update Action Details

Actions: 61

Update Multiple Cases

Remarks

Search Criteria: Search Column: Search

Line #	Remarks
---	No Data Found

Update Remarks

Remarks: 0

Update Multiple Cases

Top of Screen

571

AMC

Form 3830-2
(January 2017)

UNITED STATES
DEPARTMENT OF THE INTERIOR
BUREAU OF LAND MANAGEMENT
MAINTENANCE FEE WAIVER CERTIFICATION

FORM APPROVED
OMB NO. 1004-0114
Expires: January 31, 2020

SEE INSTRUCTIONS ON PAGE 2

AMC 332366

1. This small miner waiver is filed for the assessment year beginning on September 1, 2017 and ending on September 1, 2018.
2. The undersigned and all related parties owned ten or fewer mining claims, mill, or tunnel sites located and maintained on Federal lands in the United States of America on September 1, 2017.
3. The undersigned have performed the assessment work required by law for each mining claim listed prior to filing this waiver and understand that by filing this form, the undersigned must file an affidavit of assessment work with the Bureau of Land Management (BLM) by the December 30th following the filing of this waiver.
4. The undersigned understand that if the assessment work obligation has not yet come due under 30 U.S.C. 28 (for those claims in their first assessment year only), a notice of intent to hold reciting this condition must be recorded by the December 30th following the filing of this waiver.
5. The undersigned understand that mill and tunnel sites may also be listed on this waiver and be waived from payment of the maintenance fee, and that a notice of intent to hold for these sites is required to be filed with the BLM by the December 30th following the filing of this waiver.
6. The undersigned understand and acknowledge that pursuant to 43 U.S.C. 1212 and 18 U.S.C. 1001, the filing or recording of a false, fictitious, or fraudulent document with the BLM may result in a fine of up to \$250,000, a prison term not to exceed five years, or both.
7. The mining claims, mill or tunnel sites for which this waiver from payment of the maintenance fees is requested are:

CLAIM OR SITE NAME	BLM RECORDATION SERIAL NUMBER
1. FERRAR #1 AMENDED ✓	332366 ✓
2. FERRAR #2 AMENDED	332367
3. FERRAR #3	332368
4. FERRAR #4	332369
5. FERRAR #5	332370
6. SH # 2	332371
7. SH # 3	332372
8. SYDALG - HTR AMENDED	332373
9. SYDALG - HTR	332374
10. WHIRLY GIRL	332375

The owner(s) (claimants) of the above mining claims and sites are:

DAVID FERUSON - FERUSON FAMILY TRUST

(Owner's Name - Please Print)

8692 KENT CIRCLE ✓

(Owner's Mailing Address)

[Signature]
 (Owner's Signature)
 HUNTINGTON BEACH CA 92647
 (City) (State) (Zip Code)

(Owner's Name - Please Print)

(Owner's Mailing Address)

(Owner's Name - Please Print)

(Owner's Mailing Address)

(Owner's Signature)

(City)

(State)

(Zip Code)

(Owner's Signature)

(City)

(State)

(Zip Code)

ENTERED
 AC 483 / AC 247
 SEP 20 2017
 BY: *[Signature]*

RECEIVED
 BLM AZ STATE OFFICE
 PHOENIX ARIZONA
 211 SEP - 5 P:55

NW CITECK (Owner's Name - Please Print)

10 - Under Ferguson Family Trust # 3972386

1 - NV claim for David F. (Owner's Mailing Address)

POST MARKED
 TIMELY

(City)

(State)

(Zip Code)

NOTICE OF INTENTION TO HOLD MINING CLAIMS/SITES

When Recorded Return Document to:

DAVID FERGUSON
8692 KENT CIRCLE
HUNTINGTON BEACH, CA.
92647

RECEIVED
 BLM AZ STATE OFFICE
 2017 SEP - 5 P 2:55
 PHOENIX, ARIZONA

BLM
 Date
 Stamp

Check here if this is a change of address.

Telephone: 949-433-1984

E-mail Address: SURVEYTEAM21@LIVE.COM

I (We) intend to hold the claims(s) and/or site(s) listed below for the calendar year 2017, and I (We) have filed or will file a Notice of Intent to Hold in the county where the claim (s) is located.

Reason for filing a Notice of Intent to Hold instead of an assessment work filing (check one):

- Maintenance fee was paid to maintain claim(s) during this assessment year.
- Mill or tunnel sites.
- Claim(s) was located during the current assessment year.
- BLM has deferred assessment work (attach copy of decision granting deferment, or pending petition for deferment including date petition was filed.)

Line No.	AMC NUMBER	CLAIM/SITE NAME	COUNTY RECORDER DATA (If available)	TWP	RNG	SEC
1	332366	FERRAR #1 AMENDED	98-01167	4N	21W	36
2	332367	FERRAR #2 AMENDED	98-01166	4N	21W	36
3	332368	FERRAR #3	98-02607 REVISED	4N	21W	36
4	332369	FERRAR #4	98-01169	4N	21W	36
5	332370	FERRAR #5	98-01164	4N	21W	36
6	332371	SH # 2	98-01168	4N	21W	36
7	332372	SH # 3	98-01171	4N	21W	36
8	332373	SYDALG-HTUR AMENDED	98-01165	4N	21W	25+36
9	332374	SYDALG-HTUR	98-01162	4N	21W	25+36
10	332375	WHIRLY GIRL	98-02606 REVISED	4N	21W	25

When Recorded Return Document to:

DAVID FERGUSON
8692 KENT CIRCLE
HUNTINGTON BEACH, CA.
92647

Check here is this is a change of address.

Telephone: 949-433-1984

E-mail address: SURVEYTEAM21@LIVE.COM

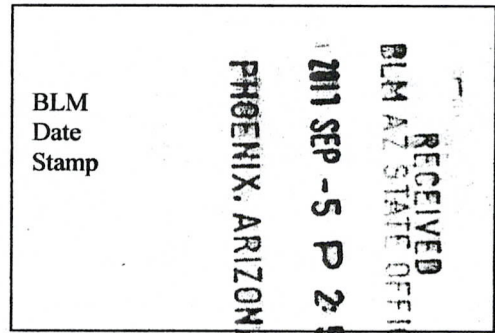
AFFIDAVIT OF PERFORMANCE OF ANNUAL WORK

1. State of Arizona, County of LA PAZ ss:

2. I (Name) FERGUSON FAMILY TRUST

3. Reside at (Address) 8692 KENT CIRCLE

City HUNTINGTON BEACH County ORANGE



State CA Zip 92647 being duly sworn, depose and say that I am a citizen of the United States, more than eighteen years of age, and that all of the facts set forth in this affidavit, subject to the provisions and penalties of 18 U.S.C. 1001 pertaining to the filing of false, fictitious, or fraudulent statements with the United States, are true and correct according to the best of my knowledge, information and belief.

4. Owner's name and address (If not shown in Items 1-3 above).

5. That I am personally acquainted with the mining claim(s). The work and improvements were made by and at the expense of the owner(s) of said claim(s). Said contiguous group of claims, listed on this document, are situated in the

(optional) Mining District; LA PAZ County, Arizona.

Line No.	AMC NUMBER	CLAIM/SITE NAME	COUNTY RECORDER DATA (If available)	TWP	RNG	SEC
1	332366	FERRAR #1 AMENDED	98-01167	4N	21W	36
2	332367	FERRAR #2 AMENDED	98-01166	4N	21W	36
3	332368	FERRAR #3	98-02607 REVISED	4N	21W	36
4	332369	FERRAR #4	98-01169	4N	21W	36
5	332370	FERRAR #5	98-01164	4N	21W	36
6	332371	SH #2	98-01168	4N	21W	36

AT 9/15/17

BLM
Date
Stamp

RECEIVED
BLM AZ STATE OFFICE
2011 SEP - 5 P 2:55
PHOENIX, ARIZONA

7	332372	SH #3	98-01171	4N	21W	336
8	332373	SYDALG-HTUR AMENDED	98-01165	4N	21W	25+36
9	332374	SYDALG-HTUR	98-01162	4N	21W	25+36
10	332375	WHIRLY GIRL	98-02606 REVISED	4N	21W	25

6. That between the dates starting at 12 o'clock noon on September 1, 20 16 and ending at 12 o'clock noon on September 1, 20 17 at least \$ 1125.00 dollars worth of work and improvements were done and performed upon said claim(s) or upon one or more of a contiguous group of claims for the benefit of all, wholly or partly outside of a contiguous group of claims for the benefit of all, not including the location work.

7. That the following persons were employed to perform the work and improvements described herein: VINCE DIMAIO, MINE CLAIM SERVICES

8. That the work and improvements performed were: ROAD REPAIR & IMPROVEMENT, REPAIR DRAINAGE ON ROAD, GEOLOGICAL SURVEYS IN ALL OR PART OF CLAIMS (332366, 332367, 332368, 332373, 332374, 332375)

9. Dated: 8-30-17 Signature: [Signature]

SUBSCRIBED AND SWORN TO before me, a Notary Public, this _____ day of _____ 20____

By: _____
Notary Public _____
My Commission Expires _____

Please see attached California Jurat with affiant statement

Bureau of Land Management
Arizona State Office
www.blm.gov/az

No. of Claims: _____ x \$10 = _____
Check No.: _____ Init. _____
Receipt No.: _____
For BLM Use Only

CALIFORNIA JURAT WITH AFFIANT STATEMENT

GOVERNMENT CODE § 8202

- See Attached Document (Notary to cross out lines 1-6 below)
- See Statement Below (Lines 1-6 to be completed only by document signer[s], *not* Notary)

1 _____
 2 _____
 3 _____
 4 _____
 5 _____
 6 _____

Signature of Document Signer No. 1 Signature of Document Signer No. 2 (if any)

A notary public or other officer completing this certificate verifies only the identity of the individual who signed the document to which this certificate is attached, and not the truthfulness, accuracy, or validity of that document.

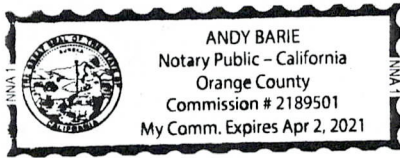
State of California
 County of Orange

Subscribed and sworn to (or affirmed) before me
 on this 30 day of August, 2017,
 by Date Month Year

(1) David Ferguson

(and (2) _____),
 Name(s) of Signer(s)

proved to me on the basis of satisfactory evidence
 to be the person(s) who appeared before me.



Place Notary Seal Above

Signature Andy Barie
 Signature of Notary Public

OPTIONAL

Though this section is optional, completing this information can deter alteration of the document or fraudulent reattachment of this form to an unintended document.





Description of Attached Document

Title or Type of Document: _____ Document Date: _____

Number of Pages: _____ Signer(s) Other Than Named Above: _____

RECEIVED
 PHOENIX, ARIZONA
 2017 SEP -5 P 2:55
 PHOENIX, ARIZONA
 PHOENIX, ARIZONA
 PHOENIX, ARIZONA

PRIORITY[®] ★ MAIL ★

-  DATE OF DELIVERY SPECIFIED*
-  USPS TRACKING™ INCLUDED*
-  INSURANCE INCLUDED*
-  PICKUP AVAILABLE

* Domestic only

WHEN USED INTERNATIONALLY,
A CUSTOMS DECLARATION
LABEL MAY BE REQUIRED.

Expected Delivery Day: 09/02/2017

USPS TRACKING NUMBER



9505 5161 9683 7243 1243 93

2013
9.5

FROM:


FERGUSON FAMILY TRUST
8692 KENT CIRCLE
HUNTINGTON BEACH, CA.
92647-5069

TO:

BLM - ARIZONA
ONE NORTH CENTRAL AVE., STE 800
PHOENIX, AZ. 85004-4427



1006



85004

\$6.00
R2305K132999-13

POSTMARKED
TIMELY



This envelope is made from post-consumer waste. Please recycle - again.

VISIT US AT USPS.COM[®]
ORDER FREE SUPPLIES ONLINE



This packaging is the property of the U.S. Postal Service® and is provided solely for use in sending Priority Mail® shipments. Misuse may be a violation of federal law. This packaging is not for resale. EP14F © U.S. Postal Service, July 2013. All rights reserved.

PRIORITY[®] ★ MAIL ★



FLAT RATE ENVELOPE
ONE RATE ★ ANY WEIGHT*

11/11/11
6081209



PS00001000014

EP14F July 2013
OD: 12.5 x 9.5

PHOENIX, ARIZONA
2011 SEP - 5 P 2 55
RECEIVED
BLM AZ STATE OFFICE



* Domestic only. * For international shipments, the maximum weight is 4 lbs.

USPS Tracking® Results

FAQs (<http://faq.usps.com/?articleId=220900>)

Track Another Package +

Remove

Tracking Number: 9505516196837243124393



Product & Tracking Information

[See Available Actions](#)

Postal Product:
Priority Mail™

Features:
Insured
USPS Tracking®

DATE & TIME	STATUS OF ITEM	LOCATION
September 5, 2017, 2:39 pm	Delivered, Left with Individual	PHOENIX, AZ 85004
<p>Your item was delivered to an individual at the address at 2:39 pm on September 5, 2017 in PHOENIX, AZ 85004.</p>		
September 2, 2017, 10:38 am	Business Closed	PHOENIX, AZ 85004
September 2, 2017, 7:23 am	Out for Delivery	PHOENIX, AZ 85004

DATE & TIME	STATUS OF ITEM	LOCATION
September 2, 2017, 7:13 am	Sorting Complete	PHOENIX, AZ 85004
September 2, 2017, 4:04 am	Arrived at Post Office	PHOENIX, AZ 85034
September 2, 2017, 2:48 am	Arrived at USPS Facility	PHOENIX, AZ 85034
September 2, 2017, 1:37 am	Departed USPS Regional Facility	PHOENIX AZ DISTRIBUTION CENTER ANNEX
September 1, 2017, 11:01 am	Arrived at USPS Regional Facility	PHOENIX AZ DISTRIBUTION CENTER ANNEX
September 1, 2017, 2:52 am	Arrived at USPS Regional Facility	SANTA ANA CA DISTRIBUTION CENTER
September 1, 2017, 2:06 am	Departed USPS Regional Facility	ANAHEIM CA DISTRIBUTION CENTER
August 31, 2017, 6:57 pm	Arrived at USPS Regional Origin Facility	ANAHEIM CA DISTRIBUTION CENTER
August 31, 2017, 4:30 pm	Departed Post Office	CAPISTRANO BEACH, CA 92624
August 31, 2017, 3:14 pm	USPS in possession of item	CAPISTRANO BEACH, CA 92624

**POSTMARKED
TIMELY**

[See Less](#)

United States Department of the Interior
Bureau of Land Management
 DIV OF LANDS, MINRLS & ENERGY
 ONE N CENTRAL AVE
 PHOENIX, AZ 85004 -4427
 Phone: 602-417-9200

Receipt

No: 3972386

Transaction #: 4082330	
Date of Transaction: 09/06/2017	
CUSTOMER:	
DAVID FERGUSON 8692 KENT CIR HUNTINGTON BEACH, CA 92647-5069 US	

LINE #	QTY	DESCRIPTION	REMARKS	UNIT PRICE	TOTAL
1	1.00	LOCATABLE MINERALS / MINING CLAIMS-NOT NEW-UNADJUD, ONE AUTH NO. ONLY / MINING CLAIM MONEY RECEIVED CASES: AMC332366/\$200.00	POL 2017/10 NOI 2017/10 WAV	- n/a -	200.00
TOTAL:					\$200.00

PAYMENT INFORMATION				
1	AMOUNT:	200.00	POSTMARKED:	N/A
	TYPE:	CHECK	RECEIVED:	09/05/2017
	CHECK NO:	2339		
	NAME:	FERGUSON, DAVID 8692 KENT CIR HUNTINGTON BEACH CA 92647-5069 US		

REMARKS

This receipt was generated by the automated BLM Collections and Billing System and is a paper representation of a portion of the official electronic record contained therein.

UNITED STATES DEPARTMENT OF THE INTERIOR
BUREAU OF LAND MANAGEMENT

MC NATIONWIDE CLAIMANT LISTING
September 20, 2017

Cust	AZ	CA	National
	CLAIMANT	CLAIMANT	Total
FERGUSON DAVID 8692 KENT CIR HUNTINGTON BEACH, CA 92647-5069		1	1
THE FERGUSON FAMILY TRUST 8692 KENT CIR HUNTINGTON BEACH, CA 92647-5069	10		10

Run Time: 11:25 AM

Department of the Interior
Bureau of Land Management
Public Land Statistics

Run Date: 09/20/2017

Nationwide Claimant Listing
(Mining Claim Only)

Selection Criteria

System Id = MC

Cust Nm Begins With

Loc Dt Between

Address Begins With 8692 KENT CIR

City Begins With

State Begins With

Case Disp = A

Total Rows Returned: 11

UNITED STATES
DEPARTMENT OF THE INTERIOR
BUREAU OF LAND MANAGEMENT

432

ADD

MAINTENANCE FEE WAIVER CERTIFICATION

FORM APPROVED
OMB NO. 1004-0114
Expires: October 31, 2016

332366

SEE INSTRUCTIONS ON PAGE 2

- This small miner waiver is filed for the assessment year beginning on September 1, 2016 and ending on September 1, 2017.
- The undersigned and all related parties owned ten or fewer mining claims, mill, or tunnel sites located and maintained on Federal lands in the United States of America on September 1, 2016.
- The undersigned have performed the assessment work required by law for each mining claim listed prior to filing this waiver and understand that by filing this form, the undersigned must file an affidavit of assessment work with the Bureau of Land Management (BLM) by the December 30th following the filing of this waiver.
- The undersigned understand that if the assessment work obligation has not yet come due under 30 U.S.C. 28 (for those claims in their first assessment year only), a notice of intent to hold reciting this condition must be recorded by the December 30th following the filing of this waiver.
- The undersigned understand that mill and tunnel sites may also be listed on this waiver and be waived from payment of the maintenance fee, and that a notice of intent to hold for these sites is required to be filed with the BLM by the December 30th following the filing of this waiver.
- The undersigned understand and acknowledge that pursuant to 43 U.S.C. 1212 and 18 U.S.C. 1001, the filing or recording of a false, fictitious, or fraudulent document with the BLM may result in a fine of up to \$250,000, a prison term not to exceed five years, or both.
- The mining claims, mill or tunnel sites for which this waiver from payment of the maintenance fees is requested are:

CLAIM OR SITE NAME	BLM RECORDATION SERIAL NUMBER
1. Ferrar #1 Amended	AMC332366 ✓
2. Ferrar #2 Amended	AMC332367
3. Ferrar #3	AMC332368
4. Ferrar #4	AMC332369
5. Ferrar #5	AMC332370
6. SH #2	AMC332371
7. SH #3	AMC332372
8. Sydalg-Htur Amended	AMC332373
9. Sydalg-Htur	AMC332374
10. Whirly Girl	AMC332375

RECEIVED
 BLM AZ STATE OFFICE
 2016 AUG 25 P 1:16
 PHOENIX, ARIZONA

The owner(s) (claimants) of the above mining claims and sites are:

The Furgeson Family Trust

(Owner's Name - Please Print) _____ (Owner's Signature) _____
 8692 Kent Circle _____ Huntington Beach CA 92647
 (Owner's Mailing Address) _____ (City) (State) (Zip Code)

David Furgeson _____ (Owner's Signature)
 Trustee (Owner's Name - Please Print) _____
 _____ (City) (State) (Zip Code)
 (Owner's Mailing Address) _____

_____ (Owner's Name - Please Print) _____ (Owner's Signature) _____
 _____ (City) (State) (Zip Code)
 (Owner's Mailing Address) _____

_____ (Owner's Name - Please Print) _____ (Owner's Signature) _____
 _____ (City) (State) (Zip Code)
 (Owner's Mailing Address) _____

INTEREST
 483
 SEP 07 2016
 BY: *PC*

NW

UNITED STATES
DEPARTMENT OF THE INTERIOR
BUREAU OF LAND MANAGEMENT

FORM APPROVED
OMB NO.: 1004-0114
Expires: October 31, 2016

AFFIDAVIT OF ANNUAL ASSESSMENT WORK

332366

WHEN RECORDED, MAIL DOCUMENT TO:

NAME: David J Ferguson

ADDRESS: 8692 Kent Circle

CITY, STATE, ZIP: Huntington Beach, CA. 92647

FOR COUNTY RECORDER'S USE

No. of Claims 10

x \$10/claim

Total due BLM \$ 100.00

TO ALL WHOM IT MAY CONCERN:

1. The undersigned certifies that at least \$100 per claim was expended for development, labor and improvements, or equivalent value added, as the annual assessment work for the assessment year ending September 1, 2016 for the following contiguous unpatented mining claim(s), located in the County of La Paz, in the State of Arizona.

BLM Serial No.	Name of Claim	Tp Rg Sec Mer				County Recordation Book and Page No.	Date
		Example: 13N 5E 14 MDM					
AMC332366	Ferrar #1 Amended	4N	21W	36	G&SR	98-01167	1998
AMC332367	Ferrar #2	4N	21W	36	G&SR	98-01166	1998
AMC332368	Ferrar #3	4N	21W	36	G&SR	revised 98-02607	1998
AMC332369	Ferrar #4	4N	21W	36	G&SR	98-01169	1998
AMC332370	Ferrar #5	4N	21W	36	G&SR	98-01164	1998
AMC332371	SH #2	4N	21W	36	G&SR	98-01168	1998
AMC332372	SH #3	4N	21W	36	G&SR	98-01171	1998
AMC332373	Sydalg-Htur Amended	4N	21W	25&36	G&SR	98-01165	1998
AMC332374	Sydalg-Htur	4N	21W	25&36	G&SR	98-01162	1998
AMC332375	Whirly Girl	4N	21W	25	G&SR	revised 98-02606	1998

PHOENIX, ARIZONA

(Continued on page 2)

RECEIPT # 3642505

RECEIVED
BLM AZ STATE OFFICE

2. Type of labor and improvements (specify what was done and give the total value for that labor and improvement to show at least \$100 for each claim). If a geological, geochemical, or geophysical survey was performed, as per 30 U.S.C. 28-1, reference the title of the report of survey, give cost and date of the survey and report, and indicate it was filed with the County Recorder:

Description of Work Performed	Value of Work Performed	Date Work Was Performed
Reclamation, legal research, Survey, Mineral Testing	4500	Jul, Aug, Oct, 2015

RECEIVED
 BLM AZ STATE OFFICE
 2015 AUG 25 P 1:17
 PHOENIX, ARIZONA

3. Name and mailing address of each person who performed the labor and improvements:

Name (please print)
 Mine Claim Services

Current Mailing Address (please print)
 38 Camino De Los Mares, H 130-471 San Clemente CA: 92678

4. Name and mailing address of each person who holds and claims the subject mining claim(s) for the valuable minerals contained therein. Be sure to indicate if there is a change of address:

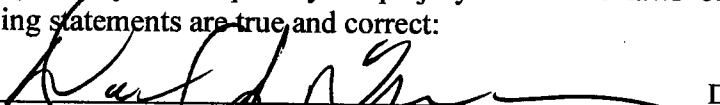
Name (please print)
 The Ferguson Family Trust

Current Mailing Address (please print)
 8692 Kent Circle, Huntington Beach CA 92647

5. The undersigned testifies that on the date of Oct 14, 2015 & Nov 9, 20¹⁵, all monuments required by law were erected upon the subject claim(s), and all notices required by law were posted on the subject claim(s) or copies thereof were in place, and at said date, each corner monument bore or contained

markings sufficient to appropriately designate the corner of the claim to which it pertains and the name of the claim(s).

I hereby certify under penalty of perjury under the laws of the State of Arizona that the foregoing statements are true and correct:


(Signature of person responsible for above statement)

Date: Aug. 24, 2016

Title 18 U.S.C. 1001 and 43 U.S.C. 1212 make it a crime for any person knowingly and willfully to make to any department or agency of the United States any false, fictitious or fraudulent statements or representations as to any matter within its jurisdiction.

Notary Block

SUBSCRIBED AND SWORN TO before me, this 24th day of August 20 16

By: _____
(Signature of Affiant)

Title: _____

Please see attached California Jurat with affiant statement

My Commission Expires: Oct 12, 2019

INSTRUCTIONS

1. This is an optional form that may be used to satisfy the requirements for the Bureau of Land Management (BLM) under the provisions of 43 U.S.C. §1744 and 30 U.S.C. §28-28d and the regulations thereunder (43 CFR part 3835). Since local and State laws may vary, you should contact your local and State agencies where the claims are located to ensure all applicable laws and requirements are satisfied.
2. The claimant(s) must fill in the date in paragraph 1 for the applicable assessment year and the county and state where the claims are located.
3. All claim names, BLM serial numbers, legal descriptions, and original county recording information must be listed for the claims pertaining to this assessment notice.
4. The claimant(s) must complete paragraph 2 listing all labor or improvements which was performed on or did benefit the subject mining claims. The value and date of the labor or improvements must also be listed. The total amount of labor or improvements can be listed, but the total expenditure must equal at least \$100 for each claim.
5. The names and current mailing addresses of the person(s) performing the labor shall be listed in paragraph 3.
6. The name and current mailing address of each owner (claimant) of the claims shall be listed in paragraph 4. The mailing address shall be the owner's address and not the address of an agent or anyone representing the claimant. Be sure to note if there has been a change of address.
7. Paragraph 5 shall be completed to show the date it was verified that all monuments required by law were properly erected, all notices were posted, and that corners were appropriately designated for all claims listed.
8. An exact legible reproduction or duplicate (other than microfilm or other electronic media) of this affidavit or another type of affidavit of assessment work that you file or will file in the county where each claim is located, must be filed with the BLM on or before December 30 of the calendar year in which the assessment year ends. For mill or tunnel sites, a separate notice of intent to hold must be filed with the BLM on or before December 30. Requirements for filing a notice of intent to hold can be found at 43 CFR 3835.33.
9. A processing fee of \$10 for each claim listed must be remitted to the BLM along with this or any other affidavit of assessment work.

PHOENIX, ARIZONA

RECEIVED
BLM AZ STATE OFFICE
2016 AUG 25 P 11

NOTICE OF INTENTION TO HOLD MINING CLAIMS/SITES

When Recorded Return Document to:

DAVID FERGUSON
8692 KENT CIRCLE
HUNTINGTON BEACH, CA. 92647

RECEIVED
 BLM AZ STATE OFFICE
 2018 AUG 25 P 1:18
 PHOENIX, ARIZONA
 BLM
 Date
 Stamp

Check here if this is a change of address.
 Telephone: _____
 E-mail Address: _____

I (We) intend to hold the claims(s) and/or site(s) listed below for the calendar year 20 17, and I (We) have filed or will file a Notice of Intent to Hold in the county where the claim (s) is located.

Reason for filing a Notice of Intent to Hold instead of an assessment work filing (check one):

- Maintenance fee was paid to maintain claim(s) during this assessment year.
- Mill or tunnel sites.
- Claim(s) was located during the current assessment year.
- BLM has deferred assessment work (attach copy of decision granting deferment, or pending petition for deferment including date petition was filed.)

Line No.	AMC NUMBER	CLAIM/SITE NAME	COUNTY RECORDER DATA (If available)	TWP	RNG	SEC
1	332366	FERRAR #1 AMENDED	98-01167	4N	21W	36
2	332367	FERRAR # 2	98-01166	4N	21W	36
3	332368	FERRAR #3	REVISED 98-02607	4N	21W	36
4	332369	FERRAR # 4	98-01169	4N	21W	36
5	332370	FERRAR # 5	98-01164	4N	21W	36
6	332371	SH # 2	98-01168	4N	21W	36
7	332372	SH # 3	98-01171	4N	21W	36
8	332373	SYDALG - HTUR AMENDED	98-01165	4N	21W	25+36
9	332374	SYDALG - HTUR	98-01162	4N	21W	25+36
10	332375	WHIRLY GIRL	REVISED 98-02606	4N	21W	25

NOTICE OF INTENTION TO HOLD MINING CLAIMS/SITES
page 2

RECEIVED
BLM AZ STATE OFFICE

BLM Date Stamp: 2016 AUG 25 P 1:18
PHOENIX, ARIZONA


1. State of Arizona, County of LAPAZ

2. I (Name) THE FERGUSON FAMILY TRUST

3. Reside at (Address) 8692 KENT CIRCLE

City HUNTINGTON BEACH County ORANGE State CA Zip 92647 being duly sworn, depose and say that I am a citizen of the United States, more than eighteen years of age, that all of the facts set forth in this notice, subject to the provisions and penalties of 18 U.S.C. 1001 pertaining to the filing of false, fictitious, or fraudulent statements with the United States, are true and correct according to the best of my knowledge, information and belief.

4. Owner's name and address (If not shown in Items 1-3 above). _____

5. Dated: _____ Signature: 

Bureau of Land Management
Arizona State Office
www.blm.gov/az

No. of Claims: 10 x \$10 = 100.
Check No: 2239 Init. AKH
Receipt No.: 3642505
For BLM Use Only

United States Department of the Interior
Bureau of Land Management
 DIV OF LANDS, MINRLS & ENERGY
 ONE N CENTRAL AVE
 PHOENIX, AZ 85004 -4427
 Phone: 602-417-9200

Receipt

No: 3642505

Transaction #: 3746464	
Date of Transaction: 08/26/2016	
CUSTOMER:	
DAVID FERGUSON 8692 KENT CIR HUNTINGTON BEACH, CA 92647-5069 US	

LINE #	QTY	DESCRIPTION	REMARKS	UNIT PRICE	TOTAL
1	1.00	LOCATABLE MINERALS / MINING CLAIMS-NOT NEW-UNADJUD, ONE AUTH NO. ONLY / MINING CLAIM MONEY RECEIVED CASES: AMC332366/\$200.00	WAIVER 2017 - 10 / NOI/POL 2016 - 10	- n/a -	200.00
TOTAL:					\$200.00

PAYMENT INFORMATION					
1	AMOUNT:	200.00	POSTMARKED:	08/24/2016	
	TYPE:	CHECK	RECEIVED:	08/25/2016	
	CHECK NO:	2239			
	NAME:	FERGUSON, DAVID 8692 KENT CIR HUNTINGTON BEACH CA 92647-5069 US			

REMARKS

This receipt was generated by the automated BLM Collections and Billing System and is a paper representation of a portion of the official electronic record contained therein.

ENTERED
AUG 29 2016
 BY: 

Extremely Urgent

Visit **ups.com**® or call **1-800-PICK-UPS**® (1-800-742-5877) to schedule a pickup or find a drop off location near you.

Domestic Shipments

- To qualify for the Letter rate, UPS Express Envelopes may only contain correspondence, urgent documents, and/or electronic media, and must weigh 8 oz. or less. UPS Express Envelopes containing items other than those listed or weighing more than 8 oz. will be billed by weight.

International Shipments

- The UPS Express Envelope may be used only for documents of no commercial value. Certain countries consider electronic media as documents. Visit ups.com/importexport to verify if your shipment is classified as a document.
- To qualify for the Letter rate, the UPS Express Envelope must weigh 8 oz. or less UPS Express Envelopes weighing more than 8 oz. will be billed by weight.


Note: Express Envelopes are not recommended for shipments of electronic media containing sensitive personal information or breakable items. Do not send cash or cash equivalent.

Reusable Express Envelope Letter Size

Reduce paper waste by using this envelope a second time either to return to sender or to ship to another recipient. See reuse instructions on flap above.

Decision GreenSM

Decision Green is UPS's environmental platform, reflecting our pursuit of sustainable business practices worldwide. For example, this envelope is made from 100% recycled material and is both reusable and recyclable.


 **100% Recycled fiber**
80% Post-Consumer

DAVID FERGUSON
(714) 847-8899
THE UPS STORE #0351
18627 BROOKHURST ST
FOUNTAIN VALLEY CA 92708-6748

0.2 LBS LTR 1 0
SHP WT: LTR
DATE: 24 AUG 2016

SHIP BLM
TO: STE 800
1 N CENTRAL AVE


PHOENIX AZ 85004-4427



AZ 850 9-10



UPS NEXT DAY AIR SAVER 1P
TRACKING #: 1Z 837 369 13 9147 9077



BILLING: P/P

This envelope is for use with the following services:

UPS Next Day Air[®]
UPS Worldwide Express[®]
UPS 2nd Day Air[®]

Do not use this envelope for:

UPS Ground
UPS Standard
UPS 3 Day Select[®]
UPS Worldwide Expedited[®]

Apply shipping documents to this side.

RECEIVED
BEM AZ STATE OFFICE
2016 AUG 25 P 1:16
PHOENIX, ARIZONA

ISH 13.00N Z2P 450 78.EU 07/2016



SEE NOTICE ON REVERSE regarding UPS Terms, and notice of limitation of liability. Where allowed by law, shipper authorizes UPS to act as forwarding agent for export control and customs purposes. If exported from the U.S., shipper certifies that the commodities, technology or software were exported from the U.S. in accordance with the Export Administration Regulations. Diversion contrary to law is prohibited. SMD 8 0816

more than 100 years of Parcel Service.



International Shipping Notice — Carriage hereunder may be subject to the rules relating to liability and other terms and/or conditions established by the Convention for the Unification of Certain Rules Relating to International Carriage by Air (the "Warsaw Convention") and/or the Convention on the Contract for the International Carriage of Goods by Road (the "CMR Convention"). These commodities, technology or software were exported from the U.S. in accordance with the Export Administration Regulations. Diversion contrary to U.S. law prohibited.

010195112 1/15 TG United Parcel Service

UNITED STATES
DEPARTMENT OF THE INTERIOR
BUREAU OF LAND MANAGEMENT

104 *gme*

332366

MAINTENANCE FEE WAIVER CERTIFICATION

FORM APPROVED
OMB NO. 1004-0114
Expires: October 31, 2016

SEE INSTRUCTIONS ON PAGE 2

- This small miner waiver is filed for the assessment year beginning on September 1, 2015 and ending on September 1, 2016.
- The undersigned and all related parties owned ten or fewer mining claims, mill, or tunnel sites located and maintained on Federal lands in the United States of America on September 1, 2015.
- The undersigned have performed the assessment work required by law for each mining claim listed prior to filing this waiver and understand that by filing this form, the undersigned must file an affidavit of assessment work with the Bureau of Land Management (BLM) by the December 30th following the filing of this waiver.
- The undersigned understand that if the assessment work obligation has not yet come due under 30 U.S.C. 28 (for those claims in their first assessment year only), a notice of intent to hold reciting this condition must be recorded by the December 30th following the filing of this waiver.
- The undersigned understand that mill and tunnel sites may also be listed on this waiver and be waived from payment of the maintenance fee, and that a notice of intent to hold for these sites is required to be filed with the BLM by the December 30th following the filing of this waiver.
- The undersigned understand and acknowledge that pursuant to 43 U.S.C. 1212 and 18 U.S.C. 1001, the filing or recording of a false, fictitious, or fraudulent document with the BLM may result in a fine of up to \$250,000, a prison term not to exceed five years, or both.
- The mining claims, mill or tunnel sites for which this waiver from payment of the maintenance fees is requested are:

CLAIM OR SITE NAME	BLM RECORDATION SERIAL NUMBER
1. Ferrar #1 Amended	AMC 332366
2. Ferrar #2 Amended	AMC 332367
3. Ferrar #3	AMC 332368
4. Ferrar #4	AMC 332369
5. Ferrar #5	AMC 332370
6. SH #2	AMC 332371
7. SH #3	AMC 332372
8. Sydalg Htur Amended	AMC 332373
9. Sydalg Htur	AMC 332374
10. Whirly Girl	AMC 332375

RECEIVED
BLM STATE OFFICE
2015 JUL 16 PM 3:18
PHOENIX, ARIZONA

The owner(s) (claimants) of the above mining claims and sites are:

Walker Mining & Exploration, Inc.

S. Randall Walker, president
Michael P. Walker, V.P., Sec } WALKER MINING & EXPLORATION, INC.

(Owner's Name - Please Print)

(Owner's Signature)

11213 CR 250

Durango

CO

81301

(Owner's Mailing Address)

(City)

(State)

(Zip Code)

(Owner's Name - Please Print)

(Owner's Signature)

(Owner's Mailing Address)

(City)

(State)

(Zip Code)

(Owner's Name - Please Print)

(Owner's Signature)

(Owner's Mailing Address)

(City)

(State)

(Zip Code)

(Owner's Name - Please Print)

(Owner's Signature)

(Owner's Mailing Address)

(City)

(State)

(Zip Code)

(Continued on page 2)

INTEREST
SEP 02 2015
BY: *lu*

nmw
9/2/2015
am

UNITED STATES
DEPARTMENT OF THE INTERIOR
BUREAU OF LAND MANAGEMENT

AFFIDAVIT OF ANNUAL ASSESSMENT WORK

2015-00176
Page 1 of 1
Requested by: Walker Mining & Exploration Inc
SHELLY D BAKER, RECORDER
OFFICIAL RECORDS DEPARTMENT, AZ
06-23-2015 07:58 AM Recording Fee \$15.00
FORM APPROVED
OMB NO.: 1004-0114
Expires: October 31, 2016
332366

WHEN RECORDED, MAIL DOCUMENT TO:

NAME: Walker Mining & Exploration, Inc.
ADDRESS: 11213 CR 250
CITY, STATE, ZIP: Durango, CO 81301

FOR COUNTY RECORDER'S USE

No. of Claims 10
x \$10/claim
Total due BLM \$ 100.00

TO ALL WHOM IT MAY CONCERN:

1. The undersigned certifies that at least \$100 per claim was expended for development, labor and improvements, or equivalent value added, as the annual assessment work for the assessment year ending September 1, 2015 for the following contiguous unpatented mining claim(s), located in the County of LaPaz, in the State of Arizona.

BLM Serial No.	Name of Claim	Tp Rg Sec Mer				County Recordation Book and Page No.	Date
		Example: 13N 5E 14 MDM					
AMC 332366	Ferrar #1 Amended	4N	21W	36	G&SR	98-01167	1998
AMC332367	Ferrar #2	4N	21W	36	G\$SR	98-01166	1998
AMC 332368	Ferrar #3	4N	21W	36	G&SR	revised 98-02607	1998
AMC332369	Ferrar #4	4N	21W	36	G&SR	98-01169	1998
AMC 332370	Ferrar #5	4N	21W	36	G&SR	98-01164	1998
AMC 332371	SH #2	4N	21W	36	G&SR	98-01168	1998
AMC 332372	SH#3	4N	21W	36	G&SR	98-01171	1998
AMC332373	Sydalg-Htur Amended	4N	21W	25&36	G&SR	98-01165	1998
AMC332374	Sydalg-Htur	4N	21W	25&36	G&SR	98-01162	1998
AMC332375	Whirly Girl	4N	21W	25	G&SR	revised 98-02606	1998

(Continued on page 2)

ENTERED
JUL 24 2015
BY: Ram

PHOENIX, ARIZONA
JUL 16 P 3:19
RECEIVED
OFFICE

2. Type of labor and improvements (specify what was done and give the total value for that labor and improvement to show at least \$100 for each claim). If a geological, geochemical, or geophysical survey was performed, as per 30 U.S.C. 28-1, reference the title of the report of survey, give cost and date of the survey and report, and indicate it was filed with the County Recorder:

Description of Work Performed	Value of Work Performed	Date Work Was Performed
Validity testing, reclamation, legal research, work with BLM on CRIT issues	3000	Sept., Nov., Dec. 2014

3. Name and mailing address of each person who performed the labor and improvements:

Name (please print)

Walker Mining & Exploration, Inc.

Various Day Labor Employees

Current Mailing Address (please print)

11213 CR 250 Durango, CO 81301

Blythe, CA and surrounding areas

4. Name and mailing address of each person who holds and claims the subject mining claim(s) for the valuable minerals contained therein. Be sure to indicate if there is a change of address:

Name (please print)

Walker Mining & Exploration, Inc.

(S. Randall Walker)

(Michael P. Walker)

Current Mailing Address (please print)

11213 CR 250 Durango, CO 81301

same as above

same as above

PHOENIX, ARIZONA
 2015 JUL 16 P 3:19
 DIM...
 REC...
 VER...
 REC...

5. The undersigned testifies that on the date of Sept. 1, 2014 & June 18, 2015, all monuments required by law were erected upon the subject claim(s), and all notices required by law were posted on the subject claim(s) or copies thereof were in place, and at said date, each corner monument bore or contained

markings sufficient to appropriately designate the corner of the claim to which it pertains and the name of the claim(s).

I hereby certify under penalty of perjury under the laws of the State of Arizona that the foregoing statements are true and correct:

Walker Mining Exploration, Inc. by J. Randall Walter, Pres. Date: 6-18-2015
(Signature of person responsible for above statement)

Title 18 U.S.C. 1001 and 43 U.S.C. 1212 make it a crime for any person knowingly and willfully to make to any department or agency of the United States any false, fictitious or fraudulent statements or representations as to any matter within its jurisdiction.

Notary Block

SUBSCRIBED AND SWORN TO before me, this 18th day of June 2015

By: Jessica Vander Vaart
(Signature of Affiant)

Title: Notary Public

My Commission Expires: June 23, 2018

JESSICA VANDER VAART
NOTARY PUBLIC
STATE OF COLORADO
NOTARY ID 20144024804
MY COMMISSION EXPIRES JUNE 23, 2018

INSTRUCTIONS

1. This is an optional form that may be used to satisfy the requirements for the Bureau of Land Management (BLM) under the provisions of 43 U.S.C. §1744 and 30 U.S.C. §28-28d and the regulations thereunder (43 CFR part 3835). Since local and State laws may vary, you should contact your local and State agencies where the claims are located to ensure all applicable laws and requirements are satisfied.
2. The claimant(s) must fill in the date in paragraph 1 for the applicable assessment year and the county and state where the claims are located.
3. All claim names, BLM serial numbers, legal descriptions, and original county recording information must be listed for the claims pertaining to this assessment notice.
4. The claimant(s) must complete paragraph 2 listing all labor or improvements which was performed on or did benefit the subject mining claims. The value and date of the labor or improvements must also be listed. The total amount of labor or improvements can be listed, but the total expenditure must equal at least \$100 for each claim.
5. The names and current mailing addresses of the person(s) performing the labor shall be listed in paragraph 3.
6. The name and current mailing address of each owner (claimant) of the claims shall be listed in paragraph 4. The mailing address shall be the owner's address and not the address of an agent or anyone representing the claimant. Be sure to note if there has been a change of address.
7. Paragraph 5 shall be completed to show the date it was verified that all monuments required by law were properly erected, all notices were posted, and that corners were appropriately designated for all claims listed.
8. An exact legible reproduction or duplicate (other than microfilm or other electronic media) of this affidavit or another type of affidavit of assessment work that you file or will file in the county where each claim is located, must be filed with the BLM on or before December 30 of the calendar year in which the assessment year ends. For mill or tunnel sites, a separate notice of intent to hold must be filed with the BLM on or before December 30. Requirements for filing a notice of intent to hold can be found at 43 CFR 3835.35.
9. A processing fee of \$10 for each claim listed must be remitted to the BLM along with this or any other affidavit of assessment work.

RECEIVED
JUL 16 P 3:19
BLM, ARIZONA

WALKER MINING & Exploration, Inc.
11213 CR 250
DURANGO, CO 81301

RECEIVED
DEM AZ STATE OFFICE

2015 JUL 16 P 3:07

PHOENIX, ARIZONA

CERTIFIED MAIL



7015 0640 0000 3961 7371



1000

85004

U.S. POSTAGE
PAID
DURANGO, CO
81301
JUL 14, 15
AMOUNT

\$6.96

00111783-14

Bureau of Land Management
ONE N. CENTRAL AVE., Suite 800
Phoenix, AZ 85004-4427

85004442700



PLACE STICKER AT TOP OF ENVELOPE TO THE RIGHT
OF THE POSTAGE PAID AT DOTTED LINE

United States Department of the Interior
Bureau of Land Management
 LANDS/RECREATION & PLANNING
 ONE N CENTRAL AVE
 PHOENIX, AZ 85004 -2203
 Phone: 602-417-9200

Receipt

No: 3344464

Transaction #: 3442229	
Date of Transaction: 07/17/2015	
CUSTOMER:	
WALKER MINING & EXPLORATION 11213 COUNTY ROAD 250 DURANGO, CO 81301-3719 US	

LINE #	QTY	DESCRIPTION	REMARKS	UNIT PRICE	TOTAL
1	1.00	LOCATABLE MINERALS / MINING CLAIMS- NOT NEW-UNADJUD, ONE AUTH NO. ONLY / MINING CLAIM MONEY RECEIVED CASES: AMC332366/\$100.00	POL 2015/10 WAV	- n/a -	100.00
TOTAL:					\$100.00

PAYMENT INFORMATION					
1	AMOUNT:	100.00	POSTMARKED:	07/14/2015	
	TYPE:	CHECK	RECEIVED:	07/16/2015	
	CHECK NO:	1452			
	NAME:	WALKER, S RANDALL 11213 COUNTY ROAD 250 DURANGO CO 81301-3719 US			

REMARKS

This receipt was generated by the automated BLM Collections and Billing System and is a paper representation of a portion of the official electronic record contained therein.

ENTERED
 JUL 24 2015
 BY: RIAM

Date 6-18-2015

Bureau of Land Management

One N. Central Avenue, Suite 800

Phoenix, AZ 85004-4427

Enclosed please find our "Affidavit of Performance of Annual Work" (recorded in La Paz County, AZ)

AND our "Maintenance Fee Waiver Certification." Also enclosed is a check for payment in the amount of \$100 (check # 1452).

If you have any questions please call (970) 946-6853 or e-mail srwalker@bresnan.net

Thanks and Please keep America working with American Resources,

J. Randall Walker, president

Walker Mining & Exploration, Inc.

11213 County Road 250

Durango, CO 81301

RECEIVED
BLM PHOENIX OFFICE
2015 JUL 16 P 3:18
PHOENIX, ARIZONA

UNITED STATES
DEPARTMENT OF THE INTERIOR
BUREAU OF LAND MANAGEMENT

MAINTENANCE FEE WAIVER CERTIFICATION

SEE INSTRUCTIONS ON PAGE 2

1061
Chm

AMC 332366

FORM APPROVED
OMB NO. 1004-0114
Expires: October 31, 2016

- This small miner waiver is filed for the assessment year beginning on September 1, 2014 and ending on September 1, 2015.
- The undersigned and all related parties owned ten or fewer mining claims, mill, or tunnel sites located and maintained on Federal lands in the United States of America on September 1, 2014.
- The undersigned have performed the assessment work required by law for each mining claim listed prior to filing this waiver and understand that by filing this form, the undersigned must file an affidavit of assessment work with the Bureau of Land Management (BLM) by the December 30th following the filing of this waiver.
- The undersigned understand that if the assessment work obligation has not yet come due under 30 U.S.C. 28 (for those claims in their first assessment year only), a notice of intent to hold reciting this condition must be recorded by the December 30th following the filing of this waiver.
- The undersigned understand that mill and tunnel sites may also be listed on this waiver and be waived from payment of the maintenance fee, and that a notice of intent to hold for these sites is required to be filed with the BLM by the December 30th following the filing of this waiver.
- The undersigned understand and acknowledge that pursuant to 43 U.S.C. 1212 and 18 U.S.C. 1001, the filing or recording of a false, fictitious, or fraudulent document with the BLM may result in a fine of up to \$250,000, a prison term not to exceed five years, or both.
- The mining claims, mill or tunnel sites for which this waiver from payment of the maintenance fees is requested are:

CLAIM OR SITE NAME	BLM RECORDATION SERIAL NUMBER
1. Ferrar #1 Amended	AMC 332366 ✓
2. Ferrar #2 Amended	AMC 332367
3. Ferrar #3	AMC 332368
4. Ferrar #4	AMC 332369
5. Ferrar #5	AMC 332370
6. SH #2	AMC 332371
7. SH #3	AMC 332372
8. Sydalg Htur Amended	AMC 332373
9. Sydalg Htur	AMC 332374
10. Whirly Girl	AMC 332375

The owner(s) (claimants) of the above mining claims and sites are:

Walker Mining & Exploration, Inc.

S. Randal Walker, president
Michael P. Walker, V.P., Sec.
WALKER MINING & EXPLORATION, INC.

(Owner's Name - Please Print)

(Owner's Signature)

11213 County Road 250

Durango

CO

81301

(Owner's Mailing Address)

(City)

(State)

(Zip Code)

(Owner's Name - Please Print)

(Owner's Signature)

(Owner's Mailing Address)

(City)

(State)

(Zip Code)

(Owner's Name - Please Print)

(Owner's Signature)

(Owner's Mailing Address)

(City)

(State)

(Zip Code)

(Owner's Name - Please Print)

(Owner's Signature)

(Owner's Mailing Address)

(City)

(State)

(Zip Code)

(Continued on page 2)

ENTERED
SEP 4 2014
BY: *[Signature]*

nmw
7E 9-18-14

RECEIVED
BLM AZ STATE OFFICE
2014 JUL 9 P 3:03
PHOENIX, ARIZONA

UNITED STATES
DEPARTMENT OF THE INTERIOR
BUREAU OF LAND MANAGEMENT

FORM APPROVED
OMB NO.: 1004-0114
Expires: October 31, 2016

AFFIDAVIT OF ANNUAL ASSESSMENT WORK

AMC 332366

WHEN RECORDED, MAIL DOCUMENT TO:

NAME: Walker Mining & Exploration, Inc.

ADDRESS: 11213 CR 250

CITY, STATE, ZIP: Durango, CO 81301

2014-02136
Page 1 of 3
Requested By: S Randall Walker
SHELLY D BAKER, RECORDER
OFFICIAL RECORDS OF LA PAZ COUNTY, AZ
06-23-2014 02:44 PM Recording Fee \$15.00

FOR COUNTY RECORDER'S USE

No. of Claims 10
x \$10/claim
Total due BLM \$ 100.00

TO ALL WHOM IT MAY CONCERN:

1. The undersigned certifies that at least \$100 per claim was expended for development, labor and improvements, or equivalent value added, as the annual assessment work for the assessment year ending September 1, 2014 for the following contiguous unpatented mining claim(s), located in the County of La Paz, in the State of Arizona.

BLM Serial No.	Name of Claim	Tp Rg Sec Mer				County Recordation Book and Page No.	Date
		Example: 13N 5E 14 MDM					
AMC 332366	Ferrar #1 Amended	4N	21W	36	G&SR	98-01167	1998
AMC 332367	Ferrar #2	4N	21W	36	G&SR	98-01166	1998
AMC 332368	Ferrar #3	4N	21W	36	G&SR	revised 98-02607	1998
AMC 332369	Ferrar #4	4N	21W	36	G&SR	98-01169	1998
AMC 332370	Ferrar #5	4N	21W	36	G&SR	98-01164	1998
AMC 332371	SH #2	4N	21W	36	G&SR	98-01168	1998
AMC 332372	SH #3	4N	21W	36	G&SR	98-01171	1998
AMC 332373	Sydalg-Htur Amended	4N	21W	25&36	G&SR	98-01165	1998
AMC 332374	Sydalg-Htur	4N	21W	25&36	G&SR	98-01162	1998
AMC 332375	Whirly Girl	4N	21W	25	G&SR	revised 98-02606	1998

(Continued on page 2)

ENTERED
JUL 15 2014
BY: RAM

3014244

PHOENIX, ARIZONA
2014 JUL -9 PD 3:03
RECEIVED
BLM STATE OFFICE

2. Type of labor and improvements (specify what was done and give the total value for that labor and improvement to show at least \$100 for each claim). If a geological, geochemical, or geophysical survey was performed, as per 30 U.S.C. 28-1, reference the title of the report of survey, give cost and date of the survey and report, and indicate it was filed with the County Recorder:

Description of Work Performed	Value of Work Performed	Date Work Was Performed
Validity Testing, Reclamation, meet with Colorado River Indian Tribes	3,000	Sept., Nov., Dec. 2013

3. Name and mailing address of each person who performed the labor and improvements:

Name (please print)

Walker Mining & Exploration, Inc.

Various Day Labor Employees

Current Mailing Address (please print)

11213 CR 250 Durango, CO 81301

Blythe, CA and surrounding area

S.R.W.

4. Name and mailing address of each person who holds and claims the subject mining claim(s) for the valuable minerals contained therein. Be sure to indicate if there is a change of address:

Name (please print)

Walker Mining & Exploration, Inc.

Current Mailing Address (please print)

11213 CR 250 Durango, CO 81301

RECEIVED
 BLM AZ STATE OFFICE
 2014 JUL -9 P 3:03
 PHOENIX, ARIZONA

Sept. 1, 2013 & S.R.W.

5. The undersigned testifies that on the date of ~~January 18~~ JUNE 18, 20¹⁴, all monuments required by law were erected upon the subject claim(s), and all notices required by law were posted on the subject claim(s) or copies thereof were in place, and at said date, each corner monument bore or contained

markings sufficient to appropriately designate the corner of the claim to which it pertains and the name of the claim(s).

I hereby certify under penalty of perjury under the laws of the State of Arizona that the foregoing statements are true and correct:

Walter Mining Exploration, Inc. by: *Randall Walker*, president Date: 6-18-2014
(Signature of person responsible for above statement)

Title 18 U.S.C. 1001 and 43 U.S.C. 1212 make it a crime for any person knowingly and willfully to make to any department or agency of the United States any false, fictitious or fraudulent statements or representations as to any matter within its jurisdiction.

Notary Block

SUBSCRIBED AND SWORN TO before me, this 18th day of June 20 14

By: *[Signature]*
(Signature of Affiant)

Title: *Notary Public*

My Commission Expires: *Dec. 20 2017*

GREGORY MARIO MURRAY
NOTARY PUBLIC
STATE OF COLORADO
NOTARY ID 20134079355
MY COMMISSION EXPIRES DECEMBER 20, 2017

INSTRUCTIONS

1. This is an optional form that may be used to satisfy the requirements for the Bureau of Land Management (BLM) under the provisions of 43 U.S.C. §1744 and 30 U.S.C. §28-28d and the regulations thereunder (43 CFR part 3835). Since local and State laws may vary, you should contact your local and State agencies where the claims are located to ensure all applicable laws and requirements are satisfied.
2. The claimant(s) must fill in the date in paragraph 1 for the applicable assessment year and the county and state where the claims are located.
3. All claim names, BLM serial numbers, legal descriptions, and original county recording information must be listed for the claims pertaining to this assessment notice.
4. The claimant(s) must complete paragraph 2 listing all labor or improvements which was performed on or did benefit the subject mining claims. The value and date of the labor or improvements must also be listed. The total amount of labor or improvements can be listed, but the total expenditure must equal at least \$100 for each claim.
5. The names and current mailing addresses of the person(s) performing the labor shall be listed in paragraph 3.
6. The name and current mailing address of each owner (claimant) of the claims shall be listed in paragraph 4. The mailing address shall be the owner's address and not the address of an agent or anyone representing the claimant. Be sure to note if there has been a change of address.
7. Paragraph 5 shall be completed to show the date it was verified that all monuments required by law were properly erected, all notices were posted, and that corners were appropriately designated for all claims listed.
8. An exact legible reproduction or duplicate (other than microfilm or other electronic media) of this affidavit or another type of affidavit of assessment work that you file or will file in the county where each claim is located, must be filed with the BLM on or before December 30 of the calendar year in which the assessment year ends. For mill or tunnel sites, a separate notice of intent to hold must be filed with the BLM on or before December 30. Requirements for filing a notice of intent to hold can be found at 43 CFR 3835.33.
9. A processing fee of \$10 for each claim listed must be remitted to the BLM along with this or any other affidavit of assessment work.

RECEIVED
BLM AZ STATE OFFICE
2014 JUL - 9 3:03
PHOENIX, ARIZONA

Date 6-17-2014

Bureau of Land Management

One N. Central Avenue, Suite 800

Phoenix, AZ 85004-4427

Enclosed please find our "Affidavit of Performance of Annual Work" (recorded in La Paz County, AZ)

AND our "Maintenance Fee Waiver Certification." Also enclosed is a check for payment in the amount of \$100 (check # 1400).

If you have any questions please call (970) 946-6853 or e-mail srwalker@bresnan.net

Thanks and Please keep America working with American Resources,

Walker Mining & Exploration, Inc.

11213 County Road 250

Durango, CO 81301

S. Randall Walker, president

RECEIVED
BLM AZ STATE OFFICE
2014 JUL -9 P 3:03
PHOENIX, ARIZONA


Walker Mining & Exploration, Inc.
11213 CR 2500
DURANGO CO 81301

RECEIVED
BLM AZ STATE OFFICE

2014 JUL -9 P 3:40

PHOENIX, ARIZONA

CERTIFIED MAIL™



7014 0510 0000 6187 1407



1000



85004

U.S. POSTAGE
PAID
DURANGO, CO
81301
JUL 07, 14
AMOUNT

\$6.70
00054891-14

AHV: Mining Claims
Forms

Bureau of Land Management
One N. Central Avenue, Suite 800
Phoenix, AZ 85004-4427

8500484427

United States Department of the Interior
Bureau of Land Management
 LANDS/RECREATION & PLANNING
 ONE N CENTRAL AVE
 PHOENIX, AZ 85004 -2203
 Phone: 602-417-9200

Receipt

No: 3074244

Transaction #: 3165394	
Date of Transaction: 07/10/2014	
CUSTOMER:	
WALKER MINING AND EXPLORATION INC 11213 CR 250 DURANGO, CO 81301 US	

LINE #	QTY	DESCRIPTION	REMARKS	UNIT PRICE	TOTAL
1	1.00	LOCATABLE MINERALS / MINING CLAIMS- NOT NEW-UNADJUD, ONE AUTH NO. ONLY / MINING CLAIM MONEY RECEIVED CASES: AMC332366/\$100.00	POL 2014/10 WAV	- n/a -	100.00
TOTAL:					\$100.00

PAYMENT INFORMATION					
1	AMOUNT:	100.00	POSTMARKED:	07/07/2014	
	TYPE:	CHECK	RECEIVED:	07/09/2014	
	CHECK NO:	1400			
	NAME:	WALKER, S RANDALL 11213 COUNTY RD 250 DURANGO CO 81301 US			

REMARKS	

This receipt was generated by the automated BLM Collections and Billing System and is a paper representation of a portion of the official electronic record contained therein.

UNITED STATES
DEPARTMENT OF THE INTERIOR
BUREAU OF LAND MANAGEMENT

MAINTENANCE FEE WAIVER CERTIFICATION

332366

359

FORM APPROVED
OMB NO. 1004-0114
Expires: August 31, 2013
R.W.

ASH

SEE INSTRUCTIONS ON PAGE 2

2013 R.W.

- This small miner waiver is filed for the assessment year beginning on September 1, ~~2013~~ and ending on September 1, ~~2013~~ 2014.
- The undersigned and all related parties owned ten or fewer mining claims, mill, or tunnel sites located and maintained on Federal lands in the United States of America on September 1, ~~2013~~ 2013, R.W.
- The undersigned have performed the assessment work required by law for each mining claim listed prior to filing this waiver and understand that by filing this form, the undersigned must file an affidavit of assessment work with the Bureau of Land Management (BLM) by the December 30th following the filing of this waiver.
- The undersigned understand that if the assessment work obligation has not yet come due under 30 U.S.C. 28 (for those claims in their first assessment year only), a notice of intent to hold reciting this condition must be recorded by the December 30th following the filing of this waiver.
- The undersigned understand that mill and tunnel sites may also be listed on this waiver and be waived from payment of the maintenance fee, and that a notice of intent to hold for these sites is required to be filed with the BLM by the December 30th following the filing of this waiver.
- The undersigned understand and acknowledge that pursuant to 43 U.S.C. 1212 and 18 U.S.C. 1001, the filing or recording of a false, fictitious, or fraudulent document with the BLM may result in a fine of up to \$250,000, a prison term not to exceed five years, or both.
- The mining claims, mill or tunnel sites for which this waiver from payment of the maintenance fees is requested are:

CLAIM OR SITE NAME	BLM RECORDATION SERIAL NUMBER
1. Ferrar #1 Amended	AMC 332366
2. Ferrar #2 Amended	AMC 332367
3. Ferrar #3	AMC 332368
4. Ferrar #4	AMC 332369
5. Ferrar #5	AMC 332370
6. SH #2	AMC 332371
7. SH #3	AMC 332372
8. Sydalgt Htur Amended	AMC 332373
9. Sydalgt Gtur	AMC 332374
10. Whirly Girl	AMC 332375

The owner(s) (claimants) of the above mining claims and sites are:

Walker Mining & Exploration, Inc.
 (Owner's Name - Please Print)
 11213 County Road 250
 (Owner's Mailing Address)

Michael R. Walker, V.P., Sec.
 S. Randall Walker, president
 (Owner's Signature)
 Durango CO 81301
 (City) (State) (Zip Code)

RECEIVED
 BLM AZ DISTRICT OFFICE
 2013 SEP 18 PM 3:42
 PHOENIX, ARIZONA

(Owner's Name - Please Print)
 (Owner's Mailing Address)

(Owner's Signature)
 (City) (State) (Zip Code)

(Owner's Name - Please Print)
 (Owner's Mailing Address)

(Owner's Signature)
 (City) (State) (Zip Code)

(Owner's Name - Please Print)
 (Owner's Mailing Address)

(Owner's Signature)
 (City) (State) (Zip Code)

(Continued on page 2)

ENTERED
 SEP 18 2013
 BY: RE

(Owner's Name - Please Print)	(Owner's Signature)		
(Owner's Mailing Address)	(City)	(State)	(Zip Code)
(Owner's Name - Please Print)	(Owner's Signature)		
(Owner's Mailing Address)	(City)	(State)	(Zip Code)
(Owner's Name - Please Print)	(Owner's Signature)		
(Owner's Mailing Address)	(City)	(State)	(Zip Code)
(Owner's Name - Please Print)	(Owner's Signature)		
(Owner's Mailing Address)	(City)	(State)	(Zip Code)

18 U.S.C. 1001 and 43 U.S.C. 1212 make it a crime for any person knowingly and willfully to make to any department or agency of the United States any false, fictitious or fraudulent statements or representations as to any matter within its jurisdiction.

INSTRUCTIONS

1. This certification is made under the provisions of 43 U.S.C. § 1744 and 30 U.S.C. §28-28k and the regulations thereunder (43 CFR Part 3830).
2. The claimant(s) must fill in the dates in paragraph 1 for the beginning and ending of the assessment year for which this waiver is sought.
3. The claimant(s) must fill in the date in paragraph 2 for the beginning of the assessment year for which this waiver is sought.
4. All claim and site names and BLM serial numbers must be listed for the mining claims, mill sites, and tunnel sites for which the waiver is sought.
5. All owners of the mining claims, mill sites, and tunnel sites and their addresses must be given.
6. This waiver form must be signed by all the claimants or their designated agent, in original form. If an agent is designated, a notarized designation of agent, signed by all of the claimants with proper address given, must be submitted with this waiver.
7. This form must be filed no later than September 1st for the upcoming assessment year in the BLM State Office where the mining claims or sites are recorded, or the waiver cannot be granted by the BLM. (Example: To obtain a waiver for the assessment year 2012, which begins on September 1, 2011, you must qualify for and file for a waiver no later than September 1, 2011, in the proper BLM State Office.)
8. For all mining claims which require assessment work, you must record an affidavit of labor on or before the December 30th immediately following the filing of this waiver. For all other mining claims or sites waived, you must record a notice of intent to hold on or before the December 30th immediately following the filing of this waiver.
9. Mill and tunnel sites may also be listed on this waiver and be waived from payment of the maintenance fee. A notice of intent to hold for these sites is required to be filed by the December 30th following the filing of this waiver.

FOR OFFICIAL USE ONLY

RECEIVED
BLM AZ STATE OFFICE
PHOENIX, ARIZONA
2013 AUG 19 PM 3:42

When Recorded Return Document to:

WALKER MINING & EXPLORATION, Inc.
11213 CR 250
DURANGO, CO 81301

Check here if this is a change of address.

Telephone: 970-946-6853

E-mail address: SRWALKER@BRESNAN.NET

AFFIDAVIT OF PERFORMANCE OF ANNUAL WORK

1. State of Arizona, County of LA PAZ ss:


2. I (Name) WALKER MINING & EXPLORATION, INC.

3. Reside at (Address) 11213 CR 250

City DURANGO County LAPLATA

State CO Zip 81301 being duly sworn, depose and say that I am a citizen of the United States, more than eighteen years of age, and that all of the facts set forth in this affidavit, subject to the provisions and penalties of 18 U.S.C. 1001 pertaining to the filing of false, fictitious, or fraudulent statements with the United States, are true and correct according to the best of my knowledge, information and belief.

4. Owner's name and address (If not shown in Items 1-3 above).



5. That I am personally acquainted with the mining claim(s). The work and improvements were made by and at the expense of the owner(s) of said claim(s). Said contiguous group of claims, listed on this document, are situated in the

(optional) Mining District; _____ County, Arizona.

Line No.	AMC NUMBER	CLAIM/SITE NAME	COUNTY RECORDER DATA (If available)	TWP	RNG	SEC
1	332366	FERRAR #1 Amended	98-01167	4N	21W	36
2	332367	FERRAR #2 Amended	98-01166	4N	21W	36
3	332368	FERRAR #3	98-01170 Revised 98-02607	4N	21W	36
4	332369	FERRAR #4	98-01169	4N	21W	36
5	332370	FERRAR #5	98-01164	4N	21W	36
6	332371	SH #2	98-01168	4N	21W	36

Form: MCF108

Revised Jan. 2006

Page 1 of 2

ENTERED
SEP 04 2013
BY: AT

AFFIDAVIT OF PERFORMANCE OF ANNUAL WORK -- page 2

BLM
Date
Stamp

7	332372	SH #3	98-01171	4N	21W	36
8	332373	Sydals-HTUR Amended	98-01165	4N	21W	25 & 36
9	332374	Sydals-HTUR	98-01162	4N	21W	25 & 36
10	332375	Whirly Girl	98-01163 Revised 98-02606	4N	21W	25

6. That between the dates starting at 12 o'clock noon on September 1, 20 12 and ending at 12 o'clock noon on September 1, 20 13 at least \$ 3,200⁰⁰ dollars worth of work and improvements were done and performed upon said claim(s) or upon one or more of a contiguous group of claims for the benefit of all, wholly or partly outside of a contiguous group of claims for the benefit of all, not including the location work.

7. That the following persons were employed to perform the work and improvements described herein: WALKER MINING & EXPLORATION, INC., VARIOUS HAND LABOR EMPLOYEES.

8. That the work and improvements performed were: TESTING, RECLAMATION, HAUL OFF OLD MINING JUNK, MEET W/ CRIT INDIAN TRIBE

9. Dated: 8-6-2013 Signature: WALKER MINING & EXPLORATION, INC. BY J. RANDALL WALKER, PRESIDENT

SUBSCRIBED AND SWORN TO before me, a Notary Public, this 6 day of Aug 20 13

By: Stephen Randall Walker

Notary Public Crystal Nielsen

My Commission Expires April 17, 2017

**CRYSTAL NIELSEN
NOTARY PUBLIC
STATE OF COLORADO
NOTARY ID 20134023352
MY COMMISSION EXPIRES APRIL 17, 2017**

Bureau of Land Management
Arizona State Office
www.az.blm.gov

No. of Claims: 10 x \$10 = \$100.00
Check No.: 1316 Init. AW
Receipt No.: 2059727
For BLM Use Only

Form: MCF108
Revised Jan. 2006
Page 2 of 2

date 8-6-2013

Bureau of Land Management

One N. Central Avenue, Suite 800

Phoenix, AZ 85004-4427

RECORDED
INDEXED
AUG 13 10 31 AM
PHOENIX, ARIZONA

Enclosed please find our "Affidavit of Performance of Annual Work" (recorded in La Paz County, AZ)

AND our "Maintenance Fee Waiver Certification." Also enclosed is a check for payment in the amount of \$100 (check #1316).

If you have any questions please call (970) 946-6853 or e-mail srwalker@bresnan.net

Thanks and Please keep Americal working with AmericanResources.

S. Randall Walker, president
Walker Mining & Exploration, Inc.

11213 County Road 250

Durango, CO 81301

WALKER MINING & EXPLORATION, Inc.
11213 CR 25D
DURANGO, CO 81301



PHOENIX, ARIZONA

2013 JUN 19 PM 3:41

DLN
RECEIVED
STATE OFFICE

AHN: MINING
CLAIMS

US Dept. of the Interior
Bureau of Land Management
AZ STATE OFFICE, IAC
ONE N. CENTRAL Ave., Suite 800
PHOENIX, AZ 85004-4427



Flat Rate Envelope

Apply Price



U.S. POSTAGE
PAID
DURANGO, CO
81301
AUG 16, 13
AMOUNT

\$4.68

00053608-05

1006

85004

Label 400 Jan. 2013
7690-16-000-7948




9114 9011 5981 5520 5850 70



USPS TRACKING #

EP14H JAN 2011 Outer Dimension: 10 x 5



PS00001000064



This package is the property of the U.S. Postal Service® and provided solely for use in sending Priority Mail. Misuse may be violation of federal law. This package is not for resale.

PLEASE PRESS FIRMLY

PLEASE PRESS FIRMLY

Flat Rate Envelope
Visit us at usps.com



EP14H © U.S. Postal Service; January 2011; All rights reserved

United States Department of the Interior
Bureau of Land Management
 LANDS/RECREATION & PLANNING
 ONE N CENTRAL AVE
 PHOENIX, AZ 85004 -2203
 Phone: 602-417-9200

Receipt

No: 2859727

Transaction #: 2945581	
Date of Transaction: 08/20/2013	
CUSTOMER:	
WALKER MINING & EXPLORATION 11213 COUNTY ROAD 250 DURANGO, CO 81301-3719 US	

LINE #	QTY	DESCRIPTION	REMARKS	UNIT PRICE	TOTAL
1	1.00	LOCATABLE MINERALS / MINING CLAIMS-NOT NEW-UNADJUD, ONE AUTH NO. ONLY / MINING CLAIM MONEY RECEIVED CASES: AMC332366/\$100.00	MAINT FEE WAIVER (10) 2014 / POL (10) 2013	- n/a -	100.00
TOTAL:					\$100.00

PAYMENT INFORMATION					
1	AMOUNT:	100.00	POSTMARKED:	N/A	
	TYPE:	CHECK	RECEIVED:	08/19/2013	
	CHECK NO:	1316			
	NAME:	WALKER, S RANDALL 11213 COUNTY ROAD 250 DURANGO CO 81301-3719 US			

REMARKS

This receipt was generated by the automated BLM Collections and Billing System and is a paper representation of a portion of the official electronic record contained therein.

UNITED STATES
DEPARTMENT OF THE INTERIOR
BUREAU OF LAND MANAGEMENT

MAINTENANCE FEE WAIVER CERTIFICATION

Amc 332366

FORM APPROVED
OMB NO. 1004-0114
Expires: August 31, 2013

69

Adl

SEE INSTRUCTIONS ON PAGE 2

- This small miner waiver is filed for the assessment year beginning on September 1, 2012 and ending on September 1, 2013.
- The undersigned and all related parties owned ten or fewer mining claims, mill, or tunnel sites located and maintained on Federal lands in the United States of America on September 1, 2012.
- The undersigned have performed the assessment work required by law for each mining claim listed prior to filing this waiver and understand that by filing this form, the undersigned must file an affidavit of assessment work with the Bureau of Land Management (BLM) by the December 30th following the filing of this waiver.
- The undersigned understand that if the assessment work obligation has not yet come due under 30 U.S.C. 28 (for those claims in their first assessment year only), a notice of intent to hold reciting this condition must be recorded by the December 30th following the filing of this waiver.
- The undersigned understand that mill and tunnel sites may also be listed on this waiver and be waived from payment of the maintenance fee, and that a notice of intent to hold for these sites is required to be filed with the BLM by the December 30th following the filing of this waiver.
- The undersigned understand and acknowledge that pursuant to 43 U.S.C. 1212 and 18 U.S.C. 1001, the filing or recording of a false, fictitious, or fraudulent document with the BLM may result in a fine of up to \$250,000, a prison term not to exceed five years, or both.
- The mining claims, mill or tunnel sites for which this waiver from payment of the maintenance fees is requested are:

CLAIM OR SITE NAME	BLM RECORDATION SERIAL NUMBER
1. Ferrar #1 Amended	AMC 332366 <i>20</i>
2. Ferrar #2 Amended	AMC 332367
3. Ferrar #3	AMC 332368
4. Ferrar #4	AMC 332369
5. Ferrar #5	AMC 332370
6. SH #2	AMC 332371
7. SH #3	AMC 332372
8. Sydalg Htur Amended	AMC 332373
9. Sydalg Htur	AMC 332374
10. Whirly Girl	AMC 332375

RECEIVED
BLM AZ STATE OFFICE
2012 JUL -9 P 2:39
PHOENIX, ARIZONA

The owner(s) (claimants) of the above mining claims and sites are:

Walker Mining & Exploration, Inc.

 (Owner's Name - Please Print)
 11213 County Road 250

 (Owner's Mailing Address)

Michael P. Walker, V.P., Sec.
S. Randall Walker - President

 (Owner's Signature)
 Durango CO 81301

 (City) (State) (Zip Code)

 (Owner's Name - Please Print)

 (Owner's Mailing Address)

 (Owner's Signature)

 (City) (State) (Zip Code)

 (Owner's Name - Please Print)

 (Owner's Mailing Address)

 (Owner's Signature)

 (City) (State) (Zip Code)

 (Owner's Name - Please Print)

 (Owner's Mailing Address)

8/8/2012 TS

 (Owner's Signature)

 (State) (Zip Code)

ENTERED INTO COMPUTER

10
B

When Recorded Return Document to:
WALKER MINING & Exploration, Inc
11213 CR 250
DURANGO, CO 81301

Check here if this is a change of address.
 Telephone: 970-259-7234
 E-mail address: SRWALKER@BRESNAN.net

AFFIDAVIT OF PERFORMANCE OF ANNUAL WORK

1. State of Arizona, County of LA PAZ ss:
 2. I (Name) WALKER MINING & Exploration, Inc
 3. Reside at (Address) 11213 CR 250

RECEIVED
 BLM AZ STATE OFFICE
 PHOENIX, ARIZONA
 2012 JUL -9 P 2:39
 BLM
 Date
 Stamp

City DURANGO County LA PLATA

State CO zip 81301 being duly sworn, depose and say that I am a citizen of the United States, more than eighteen years of age, and that all of the facts set forth in this affidavit, subject to the provisions and penalties of 18 U.S.C. 1001 pertaining to the filing of false, fictitious, or fraudulent statements with the United States, are true and correct according to the best of my knowledge, information and belief.

4. Owner's name and address (if not shown in Items 1-3 above), _____

5. That I am personally acquainted with the mining claim(s). The work and improvements were made by and at the expense of the owner(s) of said claim(s). Said contiguous group of claims, listed on this document, are situated in the

LAPAZ (optional) Mining District; LAPAZ County, Arizona.

Line No.	AMC NUMBER	CLAIM/SITE NAME	COUNTY RECORDER DATA (If available)	TWP	RNG	SEC
1	332366	FERRAR #1 Amended	98-01167	4N	21W	36
2	332367	FERRAR #2 Amended	98-01166	4N	21W	36
3	332368	FERRAR #3	98-01170 ^{Revised} 98-02607	4N	21W	36
4	332369	FERRAR #4	98-01169	4N	21W	36
5	332370	FERRAR #5	98-01164	4N	21W	36
6	332371	SH #2	98-01168	4N	21W	36

10
 98

AFFIDAVIT OF PERFORMANCE OF ANNUAL WORK – page 2

RECEIVED
 BLM AZ STATE OFFICE
 PHOENIX, ARIZONA
 2012 JUL -9 P 2:39
 BLM
 Date
 Stamp

7	332372	SH#3	98-01171	4N	21W	36
8	332373	Sydalg-HVR Amended	98-01165	4N	21W	25/36
9	332374	Sydalg-HVR	98-01162	4N	21W	25/36
10	332375	Whirllly Girl	98-01163 Revised 98-02606	4N	21W	25

6. That between the dates starting at 12 o'clock noon on September 1, 20 11 and ending at 12 o'clock noon on September 1, 20 12 at least \$ 3,000⁰⁰ dollars worth of work and improvements were done and performed upon said claim(s) or upon one or more of a contiguous group of claims for the benefit of all, wholly or partly outside of a contiguous group of claims for the benefit of all, not including the location work.

7. That the following persons were employed to perform the work and improvements described herein: WALKER MINING & EXPLORATION, Inc / Wendell Williams

8. That the work and improvements performed were: Reclamation, Testing, Haul off OLD MINING JUNK, Meet w/CRIT TRIBE, Meet w/BLM

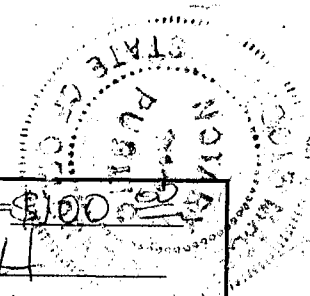
9. Dated: 6-13-2012 Signature: J Randall Walter, pres, WALKER MINING & EXPLORATION, Inc

SUBSCRIBED AND SWORN TO before me, a Notary Public, this 13 day of June 20 12

By: J Randall Walter, pres WALKER MINING & EXPLORATION, Inc,

Notary Public [Signature]

My Commission Expires 09/20/2015



**Bureau of Land Management
 Arizona State Office
www.az.blm.gov**

No. of Claims: 10 x \$10 = \$100
 Check No.: 1205 Init CAH
 Receipt No.: 2605201
 For BLM Use Only

**Form: MCF108
 Revised Jan. 2006
 Page 2 of 2**

Walter Mining & Exploration, Inc.
11213 CR 250
DURANGO, CO 81301



Bureau of Land Management
Arizona State Office
One North Central Avenue
Phoenix, AZ 85004-4427

RECEIVED
BLM AZ STATE OFFICE
2012 JUL -9 P 2:38
PHOENIX, ARIZONA




Flat Rate Envelope

Apply Priority Mail Postage Here



United States Postal Service®
DELIVERY CONFIRMATION™



0312 0090 0001 4912 6673

EP14H JAN 2011 Outer Dimension: 10 x 5

Date 7-3-2017

Enclosed please find our "Affidavit of Performance of Annual Work" (recorded in La Paz County, AZ)

AND our "Maintenance Fee Waiver Certification." Also enclosed is a check for payment in the amount of \$100 (check #1205).

If you have any questions please call (970) 259-7234 or e-mail: srwalker@bresnan.net

Thanks and Please deep America working with American Resources.

Walker Mining & Exploration, Inc.

11213 CR 250

Durango, CO 81301

S. Randall Walter, pres.

Return Addressed envelope enclosed - THANKS -

PHOENIX, ARIZONA

2012 JUL -9 P 2:39

RECEIVED
BLMAZ STATE OFFICE

Walker Mining & Exploration, Inc.
11213 CR 250
DURANGO, CO 81301



Bureau of Land Management
Arizona State Office
One North Central Avenue
Phoenix, AZ 85004-4427

PHOENIX, ARIZONA

RECEIVED
BLM AZ STATE OFFICE
2012 JUL -9 P 2:38

**United States Department of the Interior
Bureau of Land Management
LANDS/RECREATION & PLANNING
ONE N CENTRAL AVE
PHOENIX, AZ 85004 -2203
Phone: 602-417-9200**

Receipt

No: 2605601

Transaction #: 2685689	
Date of Transaction: 07/10/2012	
CUSTOMER:	
WALKER MINING & EXPLORATION 11213 COUNTY ROAD 250 DURANGO, CO 81301-3719 US	

LINE #	QTY	DESCRIPTION	REMARKS	UNIT PRICE	TOTAL
1	1.00	LOCATABLE MINERALS / MINING CLAIMS- NOT NEW-UNADJUD, ONE AUTH NO. ONLY / MINING CLAIM MONEY RECEIVED CASES: AMC332366/\$100.00	MAINT FEE WAIVER (10) 2013 / POL (10) 2012	- n/a -	100.00
TOTAL:					\$100.00

PAYMENT INFORMATION			
1	AMOUNT:	100.00	POSTMARKED: 07/03/2012
	TYPE:	CHECK	RECEIVED: 07/10/2012
	CHECK NO:	1205	
	NAME:	WALKER, S RANDALL 11213 COUNTY ROAD 250 DURANGO CO 81301-3719 US	

REMARKS

This receipt was generated by the automated BLM Collections and Billing System and is a paper representation of a portion of the official electronic record contained therein.

UNITED STATES
DEPARTMENT OF THE INTERIOR
BUREAU OF LAND MANAGEMENT

MAINTENANCE FEE WAIVER CERTIFICATION

10/2/11

FORM APPROVED
OMB NO. 1004-0114
Expires: August 31, 2013

SEE INSTRUCTIONS ON PAGE 2

512 AMC 332366

- This small miner waiver is filed for the assessment year beginning on September 1, 2011 and ending on September 1, 2012.
- The undersigned and all related parties owned ten or fewer mining claims, mill, or tunnel sites located and maintained on Federal lands in the United States of America on September 1, 2011.
- The undersigned have performed the assessment work required by law for each mining claim listed prior to filing this waiver and understand that by filing this form, an affidavit of assessment work must be recorded by the December 30th following the filing of this waiver.
- The undersigned understand that if the assessment work obligation has not yet come due under 30 U.S.C. 28 (for those claims in their first assessment year only), a notice of intent to hold reciting this condition must be recorded by the December 30th following the filing of this waiver.
- The undersigned understand that mill and tunnel sites may also be listed upon this waiver and be waived from payment of the maintenance fee, and that a notice of intent to hold for these sites is required to be recorded by the December 30th immediately following the filing of this waiver.
- The undersigned understand and acknowledge that pursuant to 43 U.S.C. 1212 and 18 U.S.C. 1001, the filing or recording of a false, fictitious, or fraudulent document with the Bureau of Land Management may result in a fine of up to \$250,000, a prison term not to exceed five years, or both.
- The mining claims, mill or tunnel sites for which this waiver from payment of the maintenance fees is requested are:

CLAIM OR SITE NAME	BLM RECORDATION SERIAL NUMBER
1. Ferrar #1 Amended	AMC 332366
2. Ferrar #2 Amended	AMC 332367
3. Ferrar #3	AMC332368
4. Ferrar #4	AMC 332369
5. Ferrar #5	AMC 332370
6. SH #2	AMC 332371
7. SH #3	AMC 332372
8. Sydalg Htur Amended	AMC 332373
9. Sydalg Htur	AMC 332374
10. Whirly Girl	AMC 332375

The owner(s) (claimants) of the above mining claims and sites are:

Walker Mining & Exploration, Inc.
(Owner's Name - Please Print)
11213 County Road #250
(Street or P.O. Box)
Durango CO 81301
(City) (State) (Zip Code)

S. Randall Walker, President
(Owner's Signature)
Michael P. Walter V.P., Secy.

(Owner's Name - Please Print)
(Street or P.O. Box)
(City) (State) (Zip Code)

(Owner's Signature)

(Owner's Name - Please Print)
(Street or P.O. Box)
(City) (State) (Zip Code)

(Owner's Signature)

RECEIVED
BLM AZ STATE OFFICE
2011 AUG 29 A 7:45
PHOENIX ARIZONA

RE 9-1-11
ENTERED IN COMPUTER

(Owner's Name - Please Print)	(Owner's Signature)		
(Street or P.O. Box)	(City)	(State)	(Zip Code)
(Owner's Name - Please Print)	(Owner's Signature)		
(Street or P.O. Box)	(City)	(State)	(Zip Code)
(Owner's Name - Please Print)	(Owner's Signature)		
(Street or P.O. Box)	(City)	(State)	(Zip Code)
(Owner's Name - Please Print)	(Owner's Signature)		
(Street or P.O. Box)	(City)	(State)	(Zip Code)

Title 18 U.S.C. Section 1001 and Title 43 U.S.C. Section 1212 makes it a crime for any person knowingly and willfully to make to any department or agency of the United States any false, fictitious or fraudulent statements or representations as to any matter within its jurisdiction.

INSTRUCTIONS

1. This certification is made under the provisions of §1744 of Title 43 and § 28-28k of Title 30 of the United States Code; and the regulations thereunder (43 CFR Part 3830).
2. The claimant(s) must fill in the dates in paragraph 1 for the beginning and ending of the assessment year for which this waiver is sought.
3. The claimant(s) must fill in the date in paragraph 2 for the beginning of the assessment year for which this waiver is sought.
4. All claim and site names and Bureau of Land Management (BLM) serial numbers must be listed for the mining claims, mill sites, and tunnel sites for which the waiver is sought.
5. All owners of the mining claims, mill sites, and tunnel sites and their addresses must be given.
6. This waiver form must be signed by all the claimants or their designated agent, in original form. If an agent is designated, a notarized designation of agent, signed by all of the claimants with proper address given, must be submitted with this waiver.
7. This form must be filed no later than September 1st for the upcoming assessment year in the BLM State Office where the mining claims or sites are recorded, or the waiver cannot be granted by the BLM. (Example: To obtain a waiver for the assessment year 2012, which begins on September 1, 2011, you must qualify for and file for a waiver no later than September 1, 2011, in the proper BLM State Office.)
8. For all mining claims which require assessment work, you must record an affidavit of labor on or before the December 30th immediately following the filing of this waiver. For all other mining claims or sites waived, you must record a notice of intent to hold on or before the December 30th immediately following the filing of this waiver.
9. Mill and tunnel sites may also be listed upon this waiver and be waived from payment of the maintenance fee. A notice of intent to hold for these sites is required to be filed by the December 30th following the filing of this waiver.

RECEIVED
 BLM AZ STATE OFFICE
 2011 AUG 29 A 11:45
 PHOENIX, ARIZONA
 FOR OFFICIAL USE ONLY

When Recorded Return Document to:
WALKER MINING & EXPLORATION, INC.
11213 CR 250
DURANGO, CO 81301

Check here if this is a change of address.
 Telephone: 970-259-7234
 E-mail address: SR.WALKER@BRESNAN.net

AFFIDAVIT OF PERFORMANCE OF ANNUAL WORK

1. State of Arizona, County of LA PAZ ss:
 2. I (Name) WALKER MINING & EXPLORATION, INC.
 3. Reside at (Address) 11213 CR 250
 City DURANGO County LA PLATA

RECEIVED
 BLM AZ STATE OFFICE
 2011 AUG 29 A 7:45
 PHOENIX, ARIZONA
 BLM Date Stamp

State CO Zip 81301 being duly sworn, depose and say that I am a citizen of the United States, more than eighteen years of age, and that all of the facts set forth in this affidavit, subject to the provisions and penalties of 18 U.S.C. 1001 pertaining to the filing of false, fictitious, or fraudulent statements with the United States, are true and correct according to the best of my knowledge, information and belief.
 4. Owner's name and address (If not shown in Items 1-3 above).

5. That I am personally acquainted with the mining claim(s). The work and improvements were made by and at the expense of the owner(s) of said claim(s). Said contiguous group of claims, listed on this document, are situated in the LA PAZ (optional) Mining District; LA PAZ County, Arizona.

Line No.	AMC NUMBER	CLAIM/SITE NAME	COUNTY RECORDER DATA (If available)	TWP	RNG	SEC
1	332366	FERRAR #1 Amended	9801167	4N	21W	36
2	332367	FERRAR #2 Amended	98-01166	4N	21W	36
3	332368	FERRAR #3	98-01170 Revised 98-02607	4N	21W	36
4	332369	FERRAR #4	98-01169	4N	21W	36
5	332370	FERRAR #5	98-01164	4N	21W	36
6	332371	SH #2	98-01168	4N	21W	36

RE 9.1.11
 ENTERED IN COMPUTER

AFFIDAVIT OF PERFORMANCE OF ANNUAL WORK – page 2

RECEIVED
 BLM AZ STATE OFFICE
 PHOENIX, ARIZONA
 2011 AUG 29 A 7:45
 BLM
 Date
 Stamp

7	332372	SH #3	98-01171	4N	21W	36
8	332373	SydALG-HUR Amended	98-01165	4N	21W	25+36
9	332374	SydALG-HUR	98-01162	4N	21W	25+36
10	332375	Whirly Girl	98-01163 Revised 9802606	4N	21W	25

6. That between the dates starting at 12 o'clock noon on September 1, 20 10 and ending at 12 o'clock noon on September 1, 20 11 at least \$ 5,000 dollars worth of work and improvements were done and performed upon said claim(s) or upon one or more of a contiguous group of claims for the benefit of all, wholly or partly outside of a contiguous group of claims for the benefit of all, not including the location work.

7. That the following persons were employed to perform the work and improvements described herein: Reclamation Mining & Development, LLC (RMD) - Bill Eckhoff / WALKER MINING & EXPLORATION, INC.

8. That the work and improvements performed were: Reclamation, Testing, Mining, Hack off old Mining Junk, Meet w/ CRIT Tribe to continue mining, work with BLM to continue mining

9. Dated: 7-28-2011 Signature: S. Randall Walker, pres. Walker Mining & Exploration

SUBSCRIBED AND SWORN TO before me, a Notary Public, this 28 day of July 20 11

By: ~~Kamal A. Chugh~~ S. Randall Walker
 Notary Public Kamal Chugh

My Commission Expires 03/16/2015

Bureau of Land Management
 Arizona State Office
www.az.blm.gov

No. of Claims: 10 x \$10 = \$10000
 Check No.: 1095 Init. OK
 Receipt No.: 2417991
 For BLM Use Only

August 24, 2011

Enclosed please find our "Affidavit of Performance of Annual Work" (recorded in La Paz County, AZ)

AND our "Maintenance Fee Waiver Certification." Also enclosed is a check for payment in the amount of \$100.00 (check # 1095).

If you have any questions please call: (970) 259-7234 or e-mail: srwalker@bresnan.net.

THANKS and PLEASE keep America working with American Resources.

S. Randall Walker

S. Randall Walker, Pres.

Walker Mining & Exploration, Inc.

Durango, CO 81301

Thanks to the BLM for their work!

RECEIVED
BLM AZ STATE OFFICE
2011 AUG 29 A 7:45
PHOENIX, ARIZONA

WALKER MINING & EXPLORATION, Inc,
11213 CR 250, Durango, CO 81301

PLACE STICKER AT TOP OF ENVELOPE TO THE RIGHT
OF THE RETURN ADDRESS, FOLD AT DOTTED LINE

CERTIFIED MAIL™



7010 3090 0002 9928 7915


AHN: Mining
Claims
Dept.

United States Department of the Interior
BUREAU OF LAND MANAGEMENT
One North Central Avenue, Suite 800
PHOENIX, AZ 85004-4427

8500444427



1000



85004

U.S. POSTAGE
PAID
DURANGO, CO
81301
AUG 24, 11
AMOUNT

\$5.35
00053608-05

Animal Rescue
adopt a shelter pet



44
USA

100

United States Department of the Interior
Bureau of Land Management
 LANDS/RECREATION & PLANNING
 ONE N CENTRAL AVE
 PHOENIX, AZ 85004 -2203
 Phone: 602-417-9200

Receipt

No: 2417991

Transaction #: 2493395	
Date of Transaction: 08/29/2011	
CUSTOMER:	
WALKER MINING & EXPLORATION 11213 COUNTY ROAD 250 DURANGO, CO 81301-3719 US	

LINE #	QTY	DESCRIPTION	REMARKS	UNIT PRICE	TOTAL
1	1.00	LOCATABLE MINERALS / MINING CLAIMS- NOT NEW-UNADJUD, ONE AUTH NO. ONLY / MINING CLAIM MONEY RECEIVED CASES: AMC332366/\$100.00	MAINT WAIVER (10) 2012 / POL (10) 2011	- n/a -	100.00
TOTAL:					\$100.00

PAYMENT INFORMATION			
1	AMOUNT:	100.00	POSTMARKED: 08/24/2011
	TYPE:	CHECK	RECEIVED: 08/29/2011
	CHECK NO:	1095	
	NAME:	WALKER, S RANDALL 11213 COUNTY ROAD 250 DURANGO CO 81301-3719 US	

REMARKS

This receipt was generated by the automated BLM Collections and Billing System and is a paper representation of a portion of the official electronic record contained therein.

UNITED STATES DEPARTMENT OF THE INTERIOR
BUREAU OF LAND MANAGEMENT

AMC 332366

10/11

346

FORM APPROVED
OMB NO. 1004-0114
Expires: February 28, 2010

MAINTENANCE FEE WAIVER CERTIFICATION

SEE INSTRUCTIONS ON REVERSE

1. This small miner waiver is filed for the assessment year beginning at noon on September 1, 2010 and ending at noon on September 1, 2011.
2. The undersigned and all related parties owned ten or fewer mining claims, mill, or tunnel sites located and maintained on Federal lands in the United States of America on September 1, 2010.
3. The undersigned have performed the assessment work **required by law** for each mining claim listed **prior to filing this waiver** and understand that by filing this form; an affidavit of assessment work **must** be recorded by the December 30th following the filing of this waiver.
4. The undersigned understand that if the assessment work obligation has not yet come due under 30 U.S.C. 28 (for those claims in their first assessment year only); a notice of intent to hold reciting this condition **must** be recorded by the December 30th following the filing of this waiver.
5. The undersigned understand that mill and tunnel sites may also be listed upon this waiver and be waived from payment of the maintenance fee; and that a notice of intent to hold for these sites is required to be recorded by the December 30th immediately following the filing of this waiver.
6. The undersigned understand and acknowledge that pursuant to 43 U.S.C. 1212 and 18 U.S.C. 1001; the filing or recording of a false, fictitious, or fraudulent document with the Bureau of Land Management may result in a fine of up to \$250,000, a prison term not to exceed five years, or both.
7. The mining claims, mill or tunnel sites for which this waiver from payment of the maintenance fees is requested are:

CLAIM OR SITE NAME	BLM RECORDATION SERIAL NUMBER
1. FERRAR #1 AMENDED ✓	AMC 332366
2. FERRAR #2 AMENDED	AMC 332367
3. FERRAR #3	AMC 332368
4. FERRAR #4	AMC 332369
5. FERRAR #5	AMC 332370
6. SH #2	AMC 332371
7. SH #3	AMC 332372
8. SYDALG HTUR AMENDED	AMC 332373
9. SYDALG HTUR	AMC 332374
10. WHIRLIE GIRL	AMC 332375

The owner(s) (claimant(s)) of the above mining claims and sites are:

WALKER MINING & EXPLORATION INC. ✓
(Owner's Name - Please Print)
 11213 COUNTY RD 250
(Street or P.O. Box)
 DURANGO CO 81301
(City) (State) (Zip Code)

J. Randall Walker, PRESIDENT
(Owner's Signature)
 Michael J. Walker, VP + SECR.

(Owner's Name - Please Print)

(Street or P.O. Box)

(City) (State) (Zip Code)

(Owner's Signature)

(Owner's Signature)

(Owner's Name - Please Print)

(Street or P.O. Box)

(City) (State) (Zip Code)

RECEIVED
 BLM AZ STATE OFFICE
 2010 AUG 17 P 12:38
 PHOENIX, ARIZONA
 9/9/2010
 ENTERED INTO COMPUTER

(Owner's Name - Please Print)	(Owner's Signature)		
(Street or P.O. Box)	(City)	(State)	(Zip Code)
(Owner's Name - Please Print)	(Owner's Signature)		
(Street or P.O. Box)	(City)	(State)	(Zip Code)
(Owner's Name - Please Print)	(Owner's Signature)		
(Street or P.O. Box)	(City)	(State)	(Zip Code)
(Owner's Name - Please Print)	(Owner's Signature)		
(Street or P.O. Box)	(City)	(State)	(Zip Code)

INSTRUCTIONS

- | | |
|--|---|
| <ol style="list-style-type: none"> 1. This certification is made under the provisions of § 1744 of Title 43 and § 28-28k of Title 30 of the United States Code; and the regulations thereunder (43 CFR Part 3830). 2. The claimant(s) must fill in the dates in paragraph 1 for the beginning and ending of the assessment year for which this waiver is sought. 3. The claimant(s) must fill in the date in paragraph 2 for the beginning of the assessment year for which this waiver is sought. 4. All claim and site names and Bureau of Land Management (BLM) serial numbers must be listed for the mining claims, mill sites, and tunnel sites for which the waiver is sought. 5. All owners of the mining claims, mill sites, and tunnel sites and their addresses must be given. 6. This waiver form must be signed by all the claimants or their designated agent, in original form. If an agent is designated, a notarized designation of agent, signed by all of the claimants with proper address given, must be submitted with this waiver. | <ol style="list-style-type: none"> 7. This form must be filed no later than September 1st for the upcoming assessment year in the BLM State Office where the mining claims or sites are recorded, or the waiver cannot be granted by the BLM. (Example: to obtain a waiver for the assessment year 2000, which begins at noon on September 1, 1999, you must qualify for and file for a waiver no later than September 1, 1999, in the proper BLM State Office). 8. For all mining claims which require assessment work, you must record an affidavit of labor on or before the December 30th immediately following the filing of this waiver. For all other mining claims or sites waived, you must record a notice of intent to hold on or before the December 30th immediately following the filing of this waiver. 9. Mill and tunnel sites may also be listed upon this waiver and be waived from payment of the maintenance fee. A notice of intent to hold for these sites is required to be filed by the December 30th following the filing of this waiver. |
|--|---|

NOTICE/BURDEN HOURS STATEMENT

The Privacy Act of 1974, *as amended*, and the regulation in 43 CFR 2.48(d) provide that you be furnished the following information in connection with the information required by this certification of waiver from rental fees.

AUTHORITY: 30 U.S.C. 28-28k; 43 U.S.C. 1201, 1457, 1740, and 1744; and 43 CFR 3830.

PRINCIPLE PURPOSE: This information is to be used to verify that the owner(s) (claimants) of a mining claim has complied with 30 U.S.C. 28f and is entitled to perform assessment work in lieu of paying the maintenance fee for the mining claims listed on this form.

ROUTINE USE: (1) Adjudication of the claimant(s) certification of waiver from paying the maintenance fee otherwise required by 30 U.S.C. 28f. (2) Disclosure may be made to appropriate Federal agencies when location is made within the agency's geographic area of responsibility. (3) Information from the record and/or the record will be transferred to the appropriate Federal, State, or local agency, or a member of the public in response to a specific request for pertinent information. (4) Information may also be provided to the Department of Justice or in a proceeding before a court or adjudicative body; or to Federal, State, local or foreign agencies when needed for enforcement of civil or criminal codes or applicable regulations concerning title rights upon the public land.

EFFECT OF NOT PROVIDING INFORMATION: Disclosure of this information is required by 30 U.S.C. 28f and 43 CFR Part 3830 for those qualified claimants wishing to take the small miner waiver allowed. Failure to supply the information required in this form to support the claimants certification of waiver from payment of the otherwise required maintenance fees will result in the waiver being disallowed and the mining claims subject to forfeiture by BLM under 30 U.S.C. 28i.

The Paperwork Reduction Act of 1995 requires us to inform you that:

This information is being collected to allow the BLM to determine if you qualify for a waiver from the payment of \$100 per mining claim or site maintenance fee established in 30 U.S.C. 28f and the implementing regulations at 43 CFR 3830. A response to this request is required in accordance with the statute to obtain your benefit.

BLM would like you to know that you do not have to respond to this, or any other, Federal agency-sponsored information collection unless it displays a currently valid OMB control number.

Public reporting burden for this form is estimated to average 20 minutes (.33 hours) per response, including time to review instructions, gathering and maintaining data, and completing and reviewing the form. Direct comments regarding this burden estimate, or any other aspect of this form, to the U.S. Department of the Interior, Bureau of Land Management, (1004-0114) Bureau Information Collection Clearance Officer (WO-630), Mail Stop 401 LS, 1849 C St., N.W., Washington, D.C. 20240.

PHOENIX, ARIZONA

FOR OFFICIAL USE ONLY

2010 AUG 17 P 12:38

RECEIVED
BLMAZ STATE OFFICE

Requested By: RANDALL WALKER
SHELLY D BAKER, RECORDER
OFFICIAL RECORDS OF LA PAZ COUNTY, AZ
07-26-2010 03:16 PM Recording Fee \$19.00

When Recorded Return Document to:
WALKER MINING & EXPLORATION, INC.
11213 CR 250
DURANGO, CO 81301

Check here if this is a change of address.

Telephone: 970-259-7234

E-mail address: SR.WALKER@BRESNAN.NET

RECEIVED
BLM
AZ STATE OFFICE
2010 AUG 17 P 12:38
PHOENIX, ARIZONA

AFFIDAVIT OF PERFORMANCE OF ANNUAL WORK

- 1. State of Arizona, County of LA PAZ ss:
- 2. I (Name) WALKER MINING & EXPLORATION, INC.
- 3. Reside at (Address) 11213 CR 250

BLM
Date
Stamp

City DURANGO County LA PLATA

State CO Zip 81301 being duly sworn, depose and say that I am a citizen of the United States, more than eighteen years of age, and that all of the facts set forth in this affidavit, subject to the provisions and penalties of 18 U.S.C. 1001 pertaining to the filing of false, fictitious, or fraudulent statements with the United States, are true and correct according to the best of my knowledge, information and belief.

4. Owner's name and address (If not shown in Items 1-3 above).

5. That I am personally acquainted with the mining claim(s). The work and improvements were made by and at the expense of the owner(s) of said claim(s). Said contiguous group of claims, listed on this document, are situated in the

LA PAZ (optional) Mining District; LA PAZ County, Arizona.

Line No.	AMC NUMBER	CLAIM/SITE NAME	COUNTY RECORDER DATA (If available)	TWP	RNG	SEC
1	332366	FERRAR #1 Amended	98-01167	4N	21W	36
2	332367	FERRAR #2 Amended	98-01166	4N	21W	36
3	332368	FERRAR #3	98-01170 Revised ⁹⁸⁻⁰²⁶⁰⁷	4N	21W	36
4	332369	FERRAR #4	98-01169	4N	21W	36
5	332370	FERRAR #5	98-01164	4N	21W	36
6	332371	SH #2	98-01168	4N	21W	36

9/9/2010 TS
ENTERED INTO COMPUTER

AFFIDAVIT OF PERFORMANCE OF ANNUAL WORK - page 2

RECEIVED
 PLM AZ STATE OFFICE
 2010 AUG 17 P 12:38
 PHOENIX, ARIZONA
 BLM
 Date
 Stamp

7	332372	SH #3	98-01171	4N	21W	36
8	332373	Sydalg-HUR Amended	98-01165	4N	21W	25 36
9	332374	Sydalg-HUR	98-01162	4N	21W	25 36
10	332375	WHIRLLY GIRL	98-01163 Revised 98-02606	4N	21W	25

6. That between the dates starting at 12 o'clock noon on September 1, 20 09 and ending at 12 o'clock noon on September 1, 20 10 at least \$ 15,000⁰⁰ dollars worth of work and improvements were done and performed upon said claim(s) or upon one or more of a contiguous group of claims for the benefit of all, wholly or partly outside of a contiguous group of claims for the benefit of all, not including the location work.

7. That the following persons were employed to perform the work and improvements described herein: Reclamation, Mining & Development, LLC (RMD) - Bill Eckhoff

8. That the work and improvements performed were: Continued Active Mining & Reclamation of Placer Claims, Haul away & re-cycle old mining "junk steel" AND TRASH from old mining activities

9. Dated: 7-20-10 Signature: Walker Mining & Exploration, Inc. by S. Randall Walker (pre)

SUBSCRIBED AND SWORN TO before me, a Notary Public, this 22 day of July 20 10


By: S. RANDALL WALKER

Notary Public Jessica H. Davis

My Commission Expires 10/23/2011

State: Colorado
 County: La Plata

Bureau of Land Management
 Arizona State Office
www.az.blm.gov



No. of Claims:	<u>10</u>	x \$10 =	<u>100.00</u>
Check No.:	<u>12027</u>	Init.	<u>AA</u>
Receipt No.:	<u>2192993</u>		
For BLM Use Only			

United States Department of the Interior
Bureau of Land Management
 LANDS/RECREATION & PLANNING
 ONE N CENTRAL AVE
 PHOENIX, AZ 85004 -2203
 Phone:

Receipt

No: 2192993

Transaction #: 2262794	
Date of Transaction: 08/17/2010	
CUSTOMER:	WALKER MINING & EXPLORATION 11213 COUNTY ROAD 250 DURANGO, CO 81301-3719 US

LINE #	QTY	DESCRIPTION	REMARKS	UNIT PRICE	TOTAL
1	1.00	LOCATABLE MINERALS / MINING CLAIMS-NOT NEW-UNADJUD, ONE AUTH NO. ONLY / MINING CLAIM MONEY RECEIVED CASES: AMC332366/\$100.00	POL (10) 2010 / MAINT WAIVER (10) 2011	- n/a -	100.00
TOTAL:					\$100.00

PAYMENT INFORMATION			
1	AMOUNT:	100.00	POSTMARKED: N/A
	TYPE:	CHECK	RECEIVED: 08/17/2010
	CHECK NO:	12027	
	NAME:	WALKER MINING & EXPLORATION 11213 COUNTY ROAD 250 DURANGO CO 81301-3719 US	

REMARKS

This receipt was generated by the automated BLM Collections and Billing System and is a paper representation of a portion of the official electronic record contained therein.

463

EDG AMC 332366
FORM APPROVED
OMB NO. 1004-0114
Expires: February 28, 2010

MAINTENANCE FEE WAIVER CERTIFICATION

SEE INSTRUCTIONS ON REVERSE

1. This small miner waiver is filed for the assessment year beginning at noon on September 1, ~~2009~~ and ending at noon on September 1, ~~2010~~
2. The undersigned and all related parties owned ten or fewer mining claims, mill, or tunnel sites located and maintained on Federal lands in the United States of America on September 1, ~~2009~~
3. The undersigned have performed the assessment work **required by law** for each mining claim listed **prior to filing this waiver** and understand that by filing this form; an affidavit of assessment work **must** be recorded by the December 30th following the filing of this waiver.
4. The undersigned understand that if the assessment work obligation has not yet come due under 30 U.S.C. 28 (for those claims in their first assessment year only); a notice of intent to hold reciting this condition **must** be recorded by the December 30th following the filing of this waiver.
5. The undersigned understand that mill and tunnel sites may also be listed upon this waiver and be waived from payment of the maintenance fee; and that a notice of intent to hold for these sites is required to be recorded by the December 30th immediately following the filing of this waiver.
6. The undersigned understand and acknowledge that pursuant to 43 U.S.C. 1212 and 18 U.S.C. 1001; the filing or recording of a false, fictitious, or fraudulent document with the Bureau of Land Management may result in a fine of up to \$250,000, a prison term not to exceed five years, or both.
7. The mining claims, mill or tunnel sites for which this waiver from payment of the maintenance fees is requested are:

CLAIM OR SITE NAME	BLM RECORDATION SERIAL NUMBER
1. FERRAR #1 AMENDED	AMC 332366 L
2. FERRAR #2 AMENDED	AMC 332367
3. FERRAR #3	AMC 332368
4. FERRAR #4	AMC 331369
5. FERRAR #5	AMC 332370
6. SH #2	AMC 332371
7. SH #3	AMC 332372
8. JUDALG HTOR AMENDED	AMC 332373
9. SUPALG HTOR	AMC 332374
10. WHIRLW GRL	AMC 332375

The owner(s) (claimants) of the above mining claims and sites are:

WALKER MINING & EXPLORATION INC
(Owner's Name - Please Print)

11213 COUNTY RD 250
(Street or P.O. Box)
DURANGO CO 81301
(City) (State) (Zip Code)

S. Pandalo Walter, president
Walker Mining & Exploration Inc
(Owner's Signature)
Michael Walker VP & Sec.

(Owner's Name - Please Print)

(Street or P.O. Box)

(City) (State) (Zip Code)

(Owner's Name - Please Print)

(Street or P.O. Box)

(City) (State) (Zip Code)

(Owner's Signature)

(Owner's Signature)

PHOENIX, ARIZONA
2009 AUG 18 A 8:32
RECEIVED
BLM AZ STATE OFFICE

ENTERED
SEP 25 2009
299

(Owner's Name - Please Print)	(Owner's Signature)
(Street or P.O. Box)	(City) (State) (Zip Code)
(Owner's Name - Please Print)	(Owner's Signature)
(Street or P.O. Box)	(City) (State) (Zip Code)
(Owner's Name - Please Print)	(Owner's Signature)
(Street or P.O. Box)	(City) (State) (Zip Code)
(Owner's Name - Please Print)	(Owner's Signature)
(Street or P.O. Box)	(City) (State) (Zip Code)

INSTRUCTIONS

- | | |
|--|--|
| <ol style="list-style-type: none"> 1. This certification is made under the provisions of § 1744 of Title 43 and § 28-28k of Title 30 of the United States Code; and the regulations thereunder (43 CFR Part 3830). 2. The claimant(s) must fill in the dates in paragraph 1 for the beginning and ending of the assessment year for which this waiver is sought. 3. The claimant(s) must fill in the date in paragraph 2 for the beginning of the assessment year for which this waiver is sought. 4. All claim and site names and Bureau of Land Management (BLM) serial numbers must be listed for the mining claims, mill sites, and tunnel sites for which the waiver is sought. 5. All owners of the mining claims, mill sites, and tunnel sites and their addresses must be given. 6. This waiver form must be signed by all the claimants or their designated agent, in original form. If an agent is designated, a notarized designation of agent, signed by all of the claimants with proper address given, must be submitted with this waiver. | <ol style="list-style-type: none"> 7. This form must be filed no later than September 1st for the upcoming assessment year in the BLM State Office where the mining claims or sites are recorded, or the waiver cannot be granted by the BLM. (Example: to obtain a waiver for the assessment year 2000, which begins at noon on September 1, 1999, you must qualify for and file for a waiver no later than September 1, 1999, in the proper BLM State Office). 8. For all mining claims which require assessment work, you must record an affidavit of labor on or before the December 30th immediately following the filing of this waiver. For all other mining claims or sites waived, you must record a notice of intent to hold on or before the December 30th immediately following the filing of this waiver. 9. Mill and tunnel sites may also be listed upon this waiver and be waived from payment of the maintenance fee. A notice of intent to hold for these sites is required to be filed by the December 30th following the filing of this waiver. |
|--|--|

NOTICE/BURDEN HOURS STATEMENT

The Privacy Act of 1974, *as amended*, and the regulation in 43 CFR 2.48(d) provide that you be furnished the following information in connection with the information required by this certification of waiver from rental fees.

AUTHORITY: 30 U.S.C. 28-28k; 43 U.S.C. 1201, 1457, 1740, and 1744; and 43 CFR 3830.

PRINCIPLE PURPOSE: This information is to be used to verify that the owner(s) (claimants) of a mining claim has complied with 30 U.S.C. 28f and is entitled to perform assessment work in lieu of paying the maintenance fee for the mining claims listed on this form.

ROUTINE USE: (1) Adjudication of the claimant(s) certification of waiver from paying the maintenance fee otherwise required by 30 U.S.C. 28f. (2) Disclosure may be made to appropriate Federal agencies when location is made within the agency's geographic area of responsibility. (3) Information from the record and/or the record will be transferred to the appropriate Federal, State, or local agency, or a member of the public in response to a specific request for pertinent information. (4) Information may also be provided to the Department of Justice or in a proceeding before a court or adjudicative body; or to Federal, State, local or foreign agencies when needed for enforcement of civil or criminal codes or applicable regulations concerning title rights upon the public land.

EFFECT OF NOT PROVIDING INFORMATION: Disclosure of this information is required by 30 U.S.C. 28f and 43 CFR Part 3830 for those qualified claimants wishing to take the small miner waiver allowed. Failure to supply the information required in this form to support the claimants certification of waiver from payment of the otherwise required maintenance fees will result in the waiver being disallowed and the mining claims subject to forfeiture by BLM under 30 U.S.C. 28i.

The Paperwork Reduction Act of 1995 requires us to inform you that: This information is being collected to allow the BLM to determine if you qualify for a waiver from the payment of \$100 per mining claim or site maintenance fee established in 30 U.S.C. 28f and the implementing regulations at 43 CFR 3830. A response to this request is required in accordance with the statute to obtain your benefit.

BLM would like you to know that you do not have to respond to this, or any other, Federal agency-sponsored information collection unless it displays a currently valid OMB control number.

Public reporting burden for this form is estimated to average 20 minutes (.33 hours) per response, including time to review instructions, gathering and maintaining data, and completing and reviewing the form. Direct comments regarding this burden estimate, or any other aspect of this form, to the U.S. Department of the Interior, Bureau of Land Management, (1004-0114) Bureau Information Collection Clearance Officer (WO-630), Mail Stop 401 LS, 1849 C St, N.W., Washington, D.C. 20240.

FOR OFFICIAL USE ONLY

When Recorded Return Document to:

WALKER Mining & Exploration Inc.
11213 County Rd 250
DURANGO, COLO 81301



Check here if this is a change of address.

Telephone: 970-259-7234

E-mail address: SRWALKER@GRESNAN.NET

AFFIDAVIT OF PERFORMANCE OF ANNUAL WORK

1. State of Arizona, County of LA PAZ ss:

2. I (Name) WALKER Mining & Exploration Inc

3. Reside at (Address) 11213 CR 250

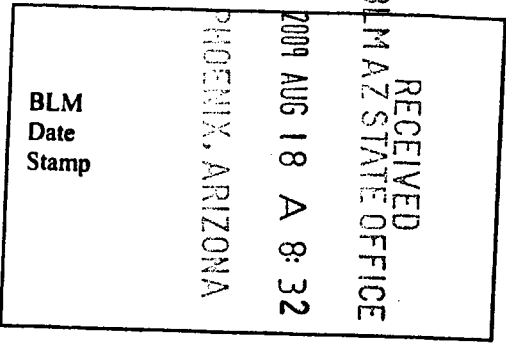
City DURANGO County LA PLATA

State CO zip 81301 being duly sworn, depose and say that I am a citizen of the United States, more than eighteen years of age, and that all of the facts set forth in this affidavit, subject to the provisions and penalties of 18 U.S.C. 1001 pertaining to the filing of false, fictitious, or fraudulent statements with the United States, are true and correct according to the best of my knowledge, information and belief.

4. Owner's name and address (if not shown in Items 1-3 above), _____

5. That I am personally acquainted with the mining claim(s). The work and improvements were made by and at the expense of the owner(s) of said claim(s). Said contiguous group of claims, listed on this document, are situated in the

LA PAZ (optional) Mining District; LA PAZ County, Arizona.



Line No.	AMC NUMBER	CLAIM/SITE NAME	COUNTY RECORDER DATA (If available)	TWP	RNG	SEC
1	332366	FERRAR #1 AMENDED	98-01167	4N	21W	36
2	332367	FERRAR #2 AMENDED	98-01166	4N	21W	36
3	332368	FERRAR #3	98-01170 REVERSED 98-02607	4N	21W	36
4	332369	FERRAR #4	98-01169	4N	21W	36
5	332370	FERRAR #5	98-01164	4N	21W	36
6	332371	SH #2	98-01168	4N	21W	36



AFFIDAVIT OF PERFORMANCE OF ANNUAL WORK - page 2

RECEIVED
BLM AZ STATE OFFICE
PHOENIX, ARIZONA
2009 AUG 18 A 8:32
BLM
Date
Stamp



7	332372	SH#3	98-01171	4N	21W	36
8	332373	SYPALG-HTRP AMER	98-01165	4N	21W	25+36
9	332374	SYPALG HTR	98-01162	4N	21W	25+36
10	332375	WHIRLY GIRL	98-01163 REVISED 98-02606	4N	21W	25

6. That between the dates starting at 12 o'clock noon on September 1, 2008 and ending at 12 o'clock noon on September 1, 2009 at least \$ 13,200.00 dollars worth of work and improvements were done and performed upon said claim(s) or upon one or more of a contiguous group of claims for the benefit of all, wholly or partly outside of a contiguous group of claims for the benefit of all, not including the location work.

7. That the following persons were employed to perform the work and improvements described herein: RECLAMATION, MINING & DEVELOPMENT, LLC (RMA) BILL ECKHOFF

8. That the work and improvements performed were: CONTINUED ACTIVE MINING & RECLAMATION OF PLACER CLAIMS, HAUL AWAY & RECYCLE OLD MINING "JUNK STEEL" FROM OLD MINING ACTIVITIES

9. Dated: 7-2009 Signature: Walker Mining & Expl., Inc. by S. Randall Walker (pres.)


SUBSCRIBED AND SWORN TO before me, a Notary Public, this 20th day of July 2009

By: WALKER MINING & EXPLORATION, INC. by S. RANDALL WALKER

Notary Public Jodie Henderson

My Commission Expires 05/30/10

Bureau of Land Management
Arizona State Office
www.az.blm.gov



My Commission Expires 05/10

No. of Claims: 10 x \$10 = 100.00
Check No.: 11577 Init. ESG
Receipt No.: 1983823
For BLM Use Only

Form: MCF108
Revised Jan. 2006
Page 2 of 2

Re: MINING CLAIMS

8-15-09

ENCLOSED please find OUR
"AFFIDAVIT of PERFORMANCE of
ANNUAL WORK" (Recorded in LA PAZ
County) AND OUR "MAINTENANCE
Fee WAIVER". Also enclosed
is \$100⁰⁰ payment.

If you have ANY questions please
CALL 970-259-7234. OR e-mail:
SRWALKER@BRESNAN.NET
THANKS,

S. RANDALL WALKER, pres.
WALKER MINING & EXP., INC.
11213 CR 25D
DURANGO, CO 81301

THANKS TO BLM for their work!

RECEIVED
BLM AZ STATE OFFICE

2009 AUG 18 A 8:32

PHOENIX, ARIZONA

United States Department of the Interior
Bureau of Land Management
 BUSINESS & SUPPORT SVCS DIV
 ONE N CENTRAL AVE SUITE 800
 PHOENIX, AZ 85004 -4427
 Phone: (602) 417-9200

Receipt

No: 1983823

Transaction #: 2047910	
Date of Transaction: 08/21/2009	
CUSTOMER:	WALKER MINING & EXPLORATION 11213 COUNTY ROAD 250 DURANGO, CO 81301-3719 US

LINE #	QTY	DESCRIPTION	REMARKS	UNIT PRICE	TOTAL
1	1.00	LOCATABLE MINERALS / MINING CLAIMS- NOT NEW-UNADJUD, ONE AUTH NO. ONLY / MINING CLAIM MONEY RECEIVED CASES: AMC332366/\$100.00	WAIV & POL (10)	- n/a -	100.00
TOTAL:					\$100.00

PAYMENT INFORMATION					
1	AMOUNT:	100.00	POSTMARKED:	08/15/2009	
	TYPE:	CHECK	RECEIVED:	08/18/2009	
	CHECK NO:	11577			
	NAME:	WALKER, S RANDALL 11213 COUNTY ROAD 250 DURANGO CO 81301-3719 US			

REMARKS

This receipt was generated by the automated BLM Collections and Billing System and is a paper representation of a portion of the official electronic record contained therein.



UNITED STATES DEPARTMENT OF THE INTERIOR
BUREAU OF LAND MANAGEMENT

10/50

AMC-332366

MAINTENANCE FEE WAIVER CERTIFICATION

FORM APPROVED
OMB NO. 1004-0114
Expires: February 28, 2010

312

SEE INSTRUCTIONS ON REVERSE

1. This small miner waiver is filed for the assessment year beginning at noon on September 1, 2008 and ending at noon on September 1, 2009
2. The undersigned and all related parties owned ten or fewer mining claims, mill, or tunnel sites located and maintained on Federal lands in the United States of America on September 1, 2008
3. The undersigned have performed the assessment work **required by law** for each mining claim listed **prior to filing this waiver** and understand that by filing this form; an affidavit of assessment work **must** be recorded by the December 30th following the filing of this waiver.
4. The undersigned understand that if the assessment work obligation has not yet come due under 30 U.S.C. 28 (for those claims in their first assessment year only); a notice of intent to hold reciting this condition **must** be recorded by the December 30th following the filing of this waiver.
5. The undersigned understand that mill and tunnel sites may also be listed upon this waiver and be waived from payment of the maintenance fee; and that a notice of intent to hold for these sites is required to be recorded by the December 30th immediately following the filing of this waiver.
6. The undersigned understand and acknowledge that pursuant to 43 U.S.C. 1212 and 18 U.S.C. 1001; the filing or recording of a false, fictitious, or fraudulent document with the Bureau of Land Management may result in a fine of up to \$250,000, a prison term not to exceed five years, or both.
7. The mining claims, mill or tunnel sites for which this waiver from payment of the maintenance fees is requested are:

CLAIM OR SITE NAME	BLM RECORDATION SERIAL NUMBER
1. FERRAR #1 AMENDED	AMC 332366
2. FERRAR #2 AMENDED	AMC 332367
3. FERRAR #3	AMC 332368
4. FERRAR #4	AMC 332369
5. FERRAR #5	AMC 332370
6. SH #2	AMC 332371
7. SH #3	AMC 332372
8. SYDALG HTUR AMENDED	AMC 332373
9. SYDALG HTUR	AMC 332374
10. WHIRLIG GIRL	AMC 332375

The owner(s) (claimants) of the above mining claims and sites are:
WALKER Mining Exploration Inc ✓
 (Owner's Name - Please Print)
11213 COUNTY RD 250
 (Street or P.O. Box)
DURANGO COLORADO 81301
 (City) (State) (Zip Code)

Michael P. Walker - vice president
S. Randall Walker president
 (Owner's Signature)

 (Owner's Name - Please Print)

 (Street or P.O. Box)

 (City) (State) (Zip Code)

 (Owner's Signature)

 (Owner's Name - Please Print)

 (Street or P.O. Box)

 (City) (State) (Zip Code)

 (Owner's Signature)

RECEIVED
 BLM AZ STATE OFFICE
 2008 AUG 21 A 7:11
 PHOENIX, ARIZONA

(Continued on page 2)

ENTERED IN COMPUTER
 RE 9/17/08

(Owner's Name - Please Print)	(Owner's Signature)
(Street or P.O. Box)	(City) (State) (Zip Code)
(Owner's Name - Please Print)	(Owner's Signature)
(Street or P.O. Box)	(City) (State) (Zip Code)
(Owner's Name - Please Print)	(Owner's Signature)
(Street or P.O. Box)	(City) (State) (Zip Code)
(Owner's Name - Please Print)	(Owner's Signature)
(Street or P.O. Box)	(City) (State) (Zip Code)

INSTRUCTIONS

1. This certification is made under the provisions of § 1744 of Title 43 and § 28-28k of Title 30 of the United States Code; and the regulations thereunder (43 CFR Part 3830).
2. The claimant(s) **must** fill in the dates in paragraph 1 for the beginning and ending of the assessment year for which this waiver is sought.
3. The claimant(s) **must** fill in the date in paragraph 2 for the beginning of the assessment year for which this waiver is sought.
4. All claim and site names and Bureau of Land Management (BLM) serial numbers **must** be listed for the mining claims, mill sites, and tunnel sites for which the waiver is sought.
5. All owners of the mining claims, mill sites, and tunnel sites and their addresses **must** be given.
6. This waiver form **must** be signed by all the claimants or their designated agent, in original form. If an agent is designated, a notarized designation of agent, signed by all of the claimants with proper address given, **must** be submitted with this waiver.
7. This form **must** be filed no later than September 1st for the upcoming assessment year in the BLM State Office where the mining claims or sites are recorded, or the waiver cannot be granted by the BLM. (Example: to obtain a waiver for the assessment year 2000, which begins at noon on September 1, 1999, you **must** qualify for and file for a waiver no later than September 1, 1999, in the proper BLM State Office).
8. For all mining claims which require assessment work, you **must** record an affidavit of labor on or before the December 30th immediately following the filing of this waiver. For all other mining claims or sites waived, you must record a notice of intent to hold on or before the December 30th immediately following the filing of this waiver.
9. Mill and tunnel sites may also be listed upon this waiver and be waived from payment of the maintenance fee. A notice of intent to hold for these sites is required to be filed by the December 30th following the filing of this waiver.

NOTICE/BURDEN HOURS STATEMENT

The Privacy Act of 1974, *as amended*, and the regulation in 43 CFR 2.48(d) provide that you be furnished the following information in connection with the information required by this certification of waiver from rental fees.

AUTHORITY: 30 U.S.C. 28-28k; 43 U.S.C. 1201, 1457, 1740, and 1744; and 43 CFR 3830.

PRINCIPLE PURPOSE: This information is to be used to verify that the owner(s) (claimants) of a mining claim has complied with 30 U.S.C. 28f and is entitled to perform assessment work in lieu of paying the maintenance fee for the mining claims listed on this form.

ROUTINE USE: (1) Adjudication of the claimant(s) certification of waiver from paying the maintenance fee otherwise required by 30 U.S.C. 28f. (2) Disclosure may be made to appropriate Federal agencies when location is made within the agency's geographic area of responsibility. (3) Information from the record and/or the record will be transferred to the appropriate Federal, State, or local agency, or a member of the public in response to a specific request for pertinent information. (4) Information may also be provided to the Department of Justice or in a proceeding before a court or adjudicative body; or to Federal, State, local or foreign agencies when needed for enforcement of civil or criminal codes or applicable regulations concerning title rights upon the public land.

EFFECT OF NOT PROVIDING INFORMATION: Disclosure of this information is required by 30 U.S.C. 28f and 43 CFR Part 3830 for those qualified claimants wishing to take the small miner waiver allowed. Failure to supply the information required in this form to support the claimants certification of waiver from payment of the otherwise required maintenance fees will result in the waiver being disallowed and the mining claims subject to forfeiture by BLM under 30 U.S.C. 28i.

The Paperwork Reduction Act of 1995 requires us to inform you that:

This information is being collected to allow the BLM to determine if you qualify for a waiver from the payment of \$100 per mining claim or site maintenance fee established in 30 U.S.C. 28f and the implementing regulations at 43 CFR 3830. A response to this request is required in accordance with the statute to obtain your benefit.

BLM would like you to know that you do not have to respond to this, or any other, Federal agency-sponsored information collection unless it displays a currently valid OMB control number.

Public reporting burden for this form is estimated to average 20 minutes (.33 hours) per response, including time to review instructions, gathering and maintaining data, and completing and reviewing the form. Direct comments regarding this burden estimate, or any other aspect of this form, to the U.S. Department of the Interior, Bureau of Land Management, (1004-0114) Bureau Information Collection Clearance Officer (WO-630), Mail Stop 401 LS, 1849 C St., N.W., Washington, D.C. 20240.

FOR OFFICIAL USE ONLY

RECEIVED
BLM AZ STATE OFFICE

PHOENIX, ARIZONA
2008 AUG 21 A 7:11

2008-03721
 RECORDED BY: J. E. WALKER
 SHELLEY J. WALKER, RECORDER
 OFFICIAL RECORDS OF LA PAZ COUNTY, AZ
 07-31-2008 01:35 PM Recording Fee \$17.00


When Recorded Return Document to:
WALKER MINING & Exploration, Inc.
11213 CR 250
DURANGO, CO 81301



Check here is this is a change of address.
 Telephone: 970-259-7234
 E-mail address: SRWALKER@BRESNAN.NET

AFFIDAVIT OF PERFORMANCE OF ANNUAL WORK

1. State of Arizona, County of LA PAZ ss:
 2. I (Name) WALKER MINING & Exploration, Inc.
 3. Reside at (Address) 11213 CR 250



City DURANGO County LA PLATA

State CO Zip 81301 being duly sworn, depose and say that I am a citizen of the United States, more than eighteen years of age, and that all of the facts set forth in this affidavit, subject to the provisions and penalties of 18 U.S.C. 1001 pertaining to the filing of false, fictitious, or fraudulent statements with the United States, are true and correct according to the best of my knowledge, information and belief.
 4. Owner's name and address (If not shown in Items 1-3 above).

5. That I am personally acquainted with the mining claim(s). The work and improvements were made by and at the expense of the owner(s) of said claim(s). Said contiguous group of claims, listed on this document, are situated in the LA PAZ (optional) Mining District; LA PAZ County, Arizona.

Line No.	AMC NUMBER	CLAIM/SITE NAME	COUNTY RECORDER DATA (If available)	TWP	RNG	SEC
1	332366	FERRAR #1 AMENDED	98-01167	4N	21W	36
2	332367	FERRAR #2 AMENDED	98-01167	4N	21W	36
3	332368	FERRAR #3	98-01170, REVISED 98-02607	4N	21W	36
4	332369	FERRAR #4	98-01169	4N	21W	36
5	332370	FERRAR #5	98-01164	4N	21W	36
6	332371	SH #2	98-01168	4N	21W	36

AFFIDAVIT OF PERFORMANCE OF ANNUAL WORK - page 2

RECEIVED
BLM AZ STATE OFFICE
2008 AUG 21 A 7:11
PHOENIX, ARIZONA

BLM
Date
Stamp

7	332372	SH #3	98-01171	4N	21W	36
8	332373	SYDALG ^{AMENDED} HTOR	98-01165	4N	21W	35+36
9	332374	SYDALG HTOR	98-01162	4N	21W	35+36
10	332375	Whirly GIRL	98-01163 REVISED 98-02606	4N	21W	25

6. That between the dates starting at 12 o'clock noon on September 1, 2007 and ending at 12 o'clock noon on September 1, 2008 at least \$ 12,500.00 dollars worth of work and improvements were done and performed upon said claim(s) or upon one or more of a contiguous group of claims for the benefit of all, wholly or partly outside of a contiguous group of claims for the benefit of all, not including the location work.

7. That the following persons were employed to perform the work and improvements described herein: SOUTH PARK MINING, MARK BALDERSTON, MICHAEL PFISTER, JOEL WESTON,

8. That the work and improvements performed were: CONTINUED ACTIVE MINING & RECLAMATION OF PLACER CLAIMS, IMPROVEMENT TO MINE ROAD

9. Dated: 7-28-08 Signature: WALKER MINING & EXPLORATION, INC.

SUBSCRIBED AND SWORN TO before me, a Notary Public, this 29th day of July 2008

By: Walker Mining & Exploration, Inc. by S. Randall Walter
Notary Public C. Archuleta County of La Plata State of Colorado

My Commission Expires 03-25-09

C L ARCHULETA
Notary Public
State of Colorado

My Commission Expires March 25, 2009

Bureau of Land Management
Arizona State Office
www.az.blm.gov

No. of Claims: 10 x \$10 = 100.00
Check No.: 10955 Init. SC
Receipt No.: 1767177
For BLM Use Only

Form: MCF108
Revised Jan. 2006
Page 2 of 2

United States Department of the Interior

Bureau of Land Management
 BUSINESS & SUPPORT SVCS DIV
 ONE N CENTRAL AVE SUITE 800
 PHOENIX, AZ 85004 -4427
 Phone: (602) 417-9200

Receipt

No: 1767177

Transaction #: 1824807	
Date of Transaction: 08/21/2008	
CUSTOMER:	RANDALL WALKER 11213 CR 250 DURANGO,CO 81301

LINE #	QTY	DESCRIPTION	REMARKS	UNIT PRICE	TOTAL
1	1.00	LOCATABLE MINERALS / MINING CLAIMS-NOT NEW-UNADJUD,ONE AUTH NO. ONLY / MINING CLAIM MONEY RECEIVED (455) CASES: AMC332366/\$100.00	POLWAIVER (10)	- n/a -	100.00
TOTAL:					\$100.00

PAYMENT INFORMATION					
1	AMOUNT:	\$100.00	POSTMARKED:	8/18/08 0:00	
	TYPE:	CHECK	RECEIVED:	08/21/2008	
	CHECK NO:	10955			
	NAME:	WALKER, S R 11213 CR 250 DURANGO CO 81301			

REMARKS

This receipt was generated by the automated BLM Collections and Billing System and is a paper representation of a portion of the official electronic record contained therein.

RETURN TO: S. RANDALL WALKER
 11213 CR 250
 DURANGO, CO 81301

140 RE

Form 3830-2
 (March 2007)

UNITED STATES DEPARTMENT OF THE INTERIOR
 BUREAU OF LAND MANAGEMENT

MAINTENANCE FEE WAIVER CERTIFICATION
 SEE INSTRUCTIONS ON REVERSE

FORM APPROVED
 OMB NO 1004-0114
 Expires February 28, 2010

AMC 332366

1. This small miner waiver is filed for the assessment year beginning at noon on September 1, 2007 and ending at noon on September 1, 2008
2. The undersigned and all related parties owned ten or fewer mining claims, mill, or tunnel sites located and maintained on Federal lands in the United States of America on September 1, 2007
3. The undersigned have performed the assessment work required by law for each mining claim listed prior to filing this waiver and understand that by filing this form, an affidavit of assessment work must be recorded by the December 30th following the filing of this waiver.
4. The undersigned understand that if the assessment work obligation has not yet come due under 30 U.S.C. 28 (for those claims in their first assessment year only); a notice of intent to hold reciting this condition must be recorded by the December 30th following the filing of this waiver.
5. The undersigned understand that mill and tunnel sites may also be listed upon this waiver and be waived from payment of the maintenance fee; and that a notice of intent to hold for these sites is required to be recorded by the December 30th immediately following the filing of this waiver.
6. The undersigned understand and acknowledge that pursuant to 43 U.S.C. 1212 and 18 U.S.C. 1001; the filing or recording of a false, fictitious, or fraudulent document with the Bureau of Land Management may result in a fine of up to \$250,000, a prison term not to exceed five years, or both.
7. The mining claims, mill or tunnel sites for which this waiver from payment of the maintenance fees is requested are:

CLAIM OR SITE NAME	BLM RECORDATION SERIAL NUMBER
1. FERRAR #1 AMENDED	AMC 332366
2. FERRAR #2 AMENDED	AMC 332367
3. FERRAR #3	AMC 332368
4. FERRAR #4	AMC 332369
5. FERRAR #5	AMC 332370
6. SH #2	AMC 332371
7. SH #3	AMC 332372
8. SYDALGI HUR AMENDED	AMC 332373
9. SYDALGI HUR	AMC 332374
10. Whirlly Girl	AMC 332375

The owner(s) (claimants) of the above mining claims and sites are:
 WALKER MINING & EXPLORATION, INC.
 (Owner's Name - Please Print)
 11213 COUNTY RD 250
 (Street or P.O. Box)
 DURANGO CO 81301
 (City) (State) (Zip Code)

Michael P Walker - VP
 S. Randall Walker - Pres
 (Owner's Signature)

(Owner's Name - Please Print)
 (Street or P.O. Box)
 (City) (State) (Zip Code)

(Owner's Signature)
 PHOENIX, ARIZONA
 RECEIVED B.L.M. AZ STATE OFFICE
 JUL 30 A 8:40

(Owner's Name - Please Print)
 (Street or P.O. Box)
 (City) (State) (Zip Code)

(Continued on page 2)

ENTERED IN COMPUTER
 RE 8/2/07

Enclosed ARE our Annual Affidavit of Performance & our Maintenance Fee Waiver Certification,
Also enclosed is our 100⁰⁰ fees.

AMC 332366

If you have any questions,
please call:

RANDALL WALKER
11213 CR 250
DURANGO, CO 81301
(970) 259-7234

RECEIVED
B.L.M. AZ STATE OFFICE
2007 JUL 30 A 8:40
PHOENIX, ARIZONA

THANKS!

When Recorded Return Document to:
WALKER MINING & EXPLORATION, INC.
11213 CR 250
DURANGO, CO 81301

Check here if this is a change of address.
 Telephone: 970-259-7234
 E-mail address: SR WALKER@Frontier.net



AFFIDAVIT OF PERFORMANCE OF ANNUAL WORK

1. State of Arizona, County of LA PAZ SE:
 2. I (Name) WALKER MINING & EXPLORATION, INC.
 3. Reside at (Address) 11213 CR 250
 City DURANGO County LA PLATA

RECEIVED
 B.L.M. AZ STATE OFFICE
 2007 JUL 30 A 8:39
 PHOENIX, ARIZONA
 BLM Date Stamp

State CO zip 81301 being duly sworn, depose and say that I am a citizen of the United States, more than eighteen years of age, and that all of the facts set forth in this affidavit, subject to the provisions and penalties of 18 U.S.C. 1001 pertaining to the filing of false, fictitious, or fraudulent statements with the United States, are true and correct according to the best of my knowledge, information and belief.

4. Owner's name and address (if not shown in items 1-3 above):
 5. That I am personally acquainted with the mining claim(s). The work and improvements were made by and at the expense of the owner(s) of said claim(s). Said contiguous group of claims, listed on this document, are situated in the LA PAZ (optional) Mining District; LA PAZ County, Arizona.

Line No.	AMC NUMBER	CLAIM/SITE NAME	COUNTY RECORDER DATA (if available)	TWP	RNG	SEC
1	332366	FERRAR #1 Amended	98-01167	4N	21W	36
2	332367	FERRAR #2 Amended	98-01166	4N	21W	36
3	332368	FERRAR #3	98-01170, Revised 98-02607	4N	21W	36
4	332369	FERRAR #4	98-01169	4N	21W	36
5	332370	FERRAR #5	98-01164	4N	21W	36
6	332371	SH #2	98-01168	4N	21W	36

Form: MCF108
 Revised Jan. 2006
 Page 1 of 2

AFFIDAVIT OF PERFORMANCE OF ANNUAL WORK - page 2

RECEIVED
BLM, AZ STATE OFFICE

2007 JUL 30 A 8:39
PHOENIX, ARIZONA

BLM
Date
Stamp

7	332372	SH#3	98-01171	4N	21W	36
8	332373	Sydalg HTUR ^{Amended}	98-01165	4N	21W	25 & 36
9	332374	Sydalg HTUR	98-01162	4N	21W	25 & 36
10	332375	Wh. Billy fire	98-01163 Ceased 98-02606	4N	21W	25

6. That between the dates starting at 12 o'clock noon on September 1, 20 06 and ending at 12 o'clock noon on September 1, 20 07 at least \$ 10,000.00 dollars worth of work and improvements were done and performed upon said claim(s) or upon one or more of a contiguous group of claims for the benefit of all, wholly or partly outside of a contiguous group of claims for the benefit of all, not including the location work.

7. That the following persons were employed to perform the work and improvements described herein: Southpark Mining, Mark Balderston, Michael Pfister, Sean Gallagher

8. That the work and improvements performed were: Continued Active Mining & Reclamation of Placer Claims, improvements to Mine Road

9. Dated: 7/3/07 Signature: WALKER MINING & EXPLORATION, Inc. by S. Randall Walker, President


SUBSCRIBED AND SWORN TO before me, a Notary Public, this 6 day of July 20 07

By: S. RANDALL WALKER & Michael P Walker

Notary Public Rose Nogues

My Commission Expires 5-1-2010

Bureau of Land Management
Arizona State Office
www.az.blm.gov



No. of Claims: _____ x \$10 = _____
 Check No.: _____ Init _____
 Receipt No.: _____
 For BLM Use Only

Form: MCF108
Revised Jan. 2006
Page 2 of 2

United States Department of the Interior
Bureau of Land Management
 BUSINESS & SUPPORT SVCS DIV
 ONE N CENTRAL AVE SUITE 800
 PHOENIX, AZ 85004 -4427
 Phone: (602) 417-9200

Receipt

No: 1533440

Transaction #: 1584554	
Date of Transaction: 07/30/2007	
CUSTOMER:	WALKER MINING & EXPLORATION 11213 COUNTY ROAD 250 DURANGO, CO 81301

LINE #	QTY	DESCRIPTION	REMARKS	UNIT PRICE	TOTAL
1	1.00	LOCATABLE MINERALS / MINING CLAIMS-NOT NEW-UNADJUD, ONE AUTH NO. ONLY / MINING CLAIM MONEY RECEIVED (455) CASES: AMC332366/\$100.00	POL/WAIVER (10)	- n/a -	100.00
TOTAL:					\$100.00

PAYMENT INFORMATION					
1	AMOUNT:	\$100.00	POSTMARKED:	7/24/07 0:00	
	TYPE:	CHECK	RECEIVED:	07/30/2007	
	CHECK NO:	10209			
	NAME:	WALKER, S R 11213 COUNTY ROAD 250 DURANGO CO 81301			

REMARKS

This receipt was generated by the automated BLM Collections and Billing System and is a paper representation of a portion of the official electronic record contained therein.

Form 3830-2
(January 2004)

UNITED STATES DEPARTMENT OF THE INTERIOR
BUREAU OF LAND MANAGEMENT

83

FORM APPROVED
OMB NO. 1004-0114
Expires: December 31, 2006

MAINTENANCE FEE WAIVER CERTIFICATION

SEE INSTRUCTIONS ON REVERSE

AMC 332366

1. This small miner waiver is filed for the assessment year beginning at noon on September 1, 2006 and ending at noon on September 1, 2007
2. The undersigned and all related parties owned ten or fewer mining claims, mill, or tunnel sites located and maintained on Federal lands in the United States of America on September 1, 2006
3. The undersigned have performed the assessment work required by law for each mining claim listed prior to filing this waiver and understand that by filing this form; an affidavit of assessment work must be recorded by the December 30th following the filing of this waiver.
4. The undersigned understand that if the assessment work obligation has not yet come due under 30 U.S.C. 28 (for those claims in their first assessment year only); a notice of intent to hold reciting this condition must be recorded by the December 30th following the filing of this waiver.
5. The undersigned understand that mill and tunnel sites may also be listed upon this waiver and be waived from payment of the maintenance fee; and that a notice of intent to hold for these sites is required to be recorded by the December 30th immediately following the filing of this waiver.
6. The undersigned understand and acknowledge that pursuant to 43 U.S.C. 1212 and 18 U.S.C. 1001; the filing or recording of a false, fictitious, or fraudulent document with the Bureau of Land Management may result in a fine of up to \$250,000, a prison term not to exceed five years, or both.
7. The mining claims, mill or tunnel sites for which this waiver from payment of the maintenance fees is requested are:

CLAIM OR SITE NAME	BLM RECORDATION SERIAL NUMBER
1. FERRAR #1 AMENDED	AMC 332366
2. FERRAR #2 AMENDED	AMC 332367
3. FERRAR #3	AMC 332368
4. FERRAR #4	AMC 332369
5. FERRAR #5	AMC 332370
6. SH #2	AMC 332371
7. SH #3	AMC 332372
8. SYDALG HTR AMENDED	AMC 332373
9. SYDALG HTR	AMC 332374
10. WHIRLTY GIRL	AMC 332375

The owner(s) (claimants) of the above mining claims and sites are:

WALKER MINING & EXPLORATION, INC.

Melinda P. Walker - VP
J. Randall Walker - Pres.

(Owner's Name - Please Print)

(Owner's Signature)

11213 COUNTY RD 250

(Street or P.O. Box)

DURANGO COLO 81301

(City)

(State)

(Zip Code)

(Owner's Name - Please Print)

(Owner's Signature)

(Street or P.O. Box)

(City)

(State)

(Zip Code)

(Owner's Name - Please Print)

(Owner's Signature)

(Street or P.O. Box)

(City)

(State)

(Zip Code)

(Continued on page 2)

RECEIVED
BLM
AZ STATE OFFICE
PHOENIX, AZ
JUL 17 P 3:30
2006

ENTERED IN COMPUTER

7/21/06 nkyde

PLEASE RETURN TO:
J. RANDALL WALKER
11213 COUNTY RD 250
DURANGO, CO 81301

 (Owner's Name - Please Print)

 (Owner's Signature)

 (Street or P.O. Box)

 (City) (State) (Zip Code)

 (Owner's Name - Please Print)

 (Owner's Signature)

 (Street or P.O. Box)

 (City) (State) (Zip Code)

 (Owner's Name - Please Print)

 (Owner's Signature)

 (Street or P.O. Box)

 (City) (State) (Zip Code)

 (Owner's Name - Please Print)

 (Owner's Signature)

 (Street or P.O. Box)

 (City) (State) (Zip Code)

INSTRUCTIONS

1. This certification is made under the provisions of § 1744 of Title 43 and § 28-28k of Title 30 of the United States Code; and the regulations thereunder (43 CFR Part 3830).
2. The claimant(s) **must** fill in the dates in paragraph 1 for the beginning and ending of the assessment year for which this waiver is sought.
3. The claimant(s) **must** fill in the date in paragraph 2 for the beginning of the assessment year for which this waiver is sought.
4. All claim and site names and Bureau of Land Management (BLM) serial numbers **must** be listed for the mining claims, mill sites, and tunnel sites for which the waiver is sought.
5. All owners of the mining claims, mill sites, and tunnel sites and their addresses **must** be given.
6. This waiver form **must** be signed by all the claimants or their designated agent, in original form. If an agent is designated, a notarized designation of agent, signed by all of the claimants with proper address given, **must** be submitted with this waiver.
7. This form **must** be filed no later than September 1st for the upcoming assessment year in the BLM State Office where the mining claims or sites are recorded, or the waiver cannot be granted by the BLM. (Example: to obtain a waiver for the assessment year 2000, which begins at noon on September 1, 1999, you **must** qualify for and file for a waiver no later than September 1, 1999, in the proper BLM State Office).
8. For all mining claims which require assessment work, you **must** record an affidavit of labor on or before the December 30th immediately following the filing of this waiver. For all other mining claims or sites waived, you must record a notice of intent to hold on or before the December 30th immediately following the filing of this waiver.
9. Mill and tunnel sites may also be listed upon this waiver and be waived from payment of the maintenance fee. A notice of intent to hold for these sites is required to be filed by the December 30th following the filing of this waiver.

NOTICE/BURDEN HOURS STATEMENT

The Privacy Act of 1974, *as amended*, and the regulation in 43 CFR 2.48(d) provide that you be furnished the following information in connection with the information required by this certification of waiver from rental fees.

AUTHORITY: 30 U.S.C. 28-28k; 43 U.S.C. 1201, 1457, 1740, and 1744; and 43 CFR 3830.

PRINCIPLE PURPOSE: This information is to be used to verify that the owner(s) (claimants) of a mining claim has complied with 30 U.S.C. 28f and is entitled to perform assessment work in lieu of paying the maintenance fee for the mining claims listed on this form.

ROUTINE USE: (1) Adjudication of the claimant(s) certification of waiver from paying the maintenance fee otherwise required by 30 U.S.C. 28f. (2) Disclosure may be made to appropriate Federal agencies when location is made within the agency's geographic area of responsibility. (3) Information from the record and/or the record will be transferred to the appropriate Federal, State, or local agency, or a member of the public in response to a specific request for pertinent information. (4) Information may also be provided to the Department of Justice or in a proceeding before a court or adjudicative body; or to Federal, State, local or foreign agencies when needed for enforcement of civil or criminal codes or applicable regulations concerning title rights upon the public land.

EFFECT OF NOT PROVIDING INFORMATION: Disclosure of this information is required by 30 U.S.C. 28f and 43 CFR Part 3830 for those qualified claimants wishing to take the small miner waiver allowed. Failure to supply the information required in this form to support the claimants certification of waiver from payment of the otherwise required maintenance fees will result in the waiver being disallowed and the mining claims subject to forfeiture by BLM under 30 U.S.C. 28i.

The Paperwork Reduction Act of 1995 requires us to inform you that:

This information is being collected to allow the BLM to determine if you qualify for a waiver from the payment of \$100 per mining claim or site maintenance fee established in 30 U.S.C. 28f and the implementing regulations at 43 CFR 3830. A response to this request is required in accordance with the statute to obtain your benefit.

BLM would like you to know that you do not have to respond to this, or any other, Federal agency-sponsored information collection unless it displays a currently valid OMB control number.

Public reporting burden for this form is estimated to average 8 minutes (0.133 hours) per response, including time to review instructions, gathering and maintaining data, and completing and reviewing the form. Direct comments regarding this burden estimate, or any other aspect of this form, to the U.S. Department of the Interior, Bureau of Land Management, (1004-0114) Bureau Information Collection Clearance Officer (WO-630), Mail Stop 401 LS, 1849 C St., N.W., Washington, D.C. 20240.

FOR OFFICIAL USE ONLY

PHOENIX, AZ
 2006 JUL 17 P 3: 51
 RECEIVED
 BLM, AZ STATE OFFICE

(Form 3830-2, page 2)

When Recorded Return Document to:
WALKER MINING & EXPLORATION, INC
11213 CR 250
DURANGO, CO 81301

2006-04324
 Page 1 of 2
 Requested By: WALKER MINING & EXPLORATION
 SHELLY D BAKER, RECORDER
 OFFICIAL RECORDS OF LA PAZ COUNTY, AZ
 06-23-2006 02:12 PM Recording Fee \$19.00

Check here is this is a change of address.

Telephone: 970-259-7234

E-mail address: SRWALKER@Frontier.net



AMC 332366

AFFIDAVIT OF PERFORMANCE OF ANNUAL WORK

1. State of Arizona, County of LAPAZ ss:
 2. I (Name) WALKER MINING & EXPLORATION, INC.
 3. Reside at (Address) 11213 CR 250
DURANGO, CO 81301
 City DURANGO County LAPAZ

RECEIVED
 LA PAZ STATE OFFICE
 2006 JUL 17 P 3: 51
 PHOENIX, AZ
 BLM
 Date
 Stamp

State CO Zip 81301 being duly sworn, depose and say that I am a citizen of the United States, more than eighteen years of age, and that all of the facts set forth in this affidavit, subject to the provisions and penalties of 18 U.S.C. 1001 pertaining to the filing of false, fictitious, or fraudulent statements with the United States, are true and correct according to the best of my knowledge, information and belief.

4. Owner's name and address (If not shown in Items 1-3 above). _____

5. That I am personally acquainted with the mining claim(s). The work and improvements were made by and at the expense of the owner(s) of said claim(s). Said contiguous group of claims, listed on this document, are situated in the

LAPAZ (optional) Mining District; LAPAZ County, Arizona.

Line No.	AMC NUMBER	CLAIM/SITE NAME	COUNTY RECORDER DATA (If available)	TWP	RNG	SEC
1	332366	FERRAR #1 AMENDED	98-01167	36	4N	21W
2	332367	FERRAR #2 AMENDED	98-01166	36	4N	21W
3	332368	FERRAR #3	98-01170 REVISED 98-02407	36	4N	21W
4	332369	FERRAR #4	98-01169	36	4N	21W
5	332370	FERRAR #5	98-01164	36	4N	21W
6	332371	SH #2	98-01168	36	4N	21W

Form: MCF108
 Revised June 2005
 Page 1 of 2

ENTERED IN COMPUTER
 7/21/06 M. Hyde 7/25/06

BLM
Date
Stamp

RECEIVED
BLM, AZ STATE OFFICE
PHOENIX, AZ
2006 JUL 17 PM 5:51

7	332372	SH#3	98-01171	36	4N	21W
8	332373	SYDALG HTUR AMENDED	98-01165	25+36	4N	21W
9	332374	SYDALG HTUR	98-01162	25+36	4N	21W
10	332375	Whirly GURL	98-01163 REVISED 98-02606	25	4N	21W

6. That between the dates starting at 12 o'clock noon on September 1, 2005 and ending at 12 o'clock noon on September 1, 2006 at least \$ _____ dollars worth of work and improvements were done and performed upon said claim(s) or upon one or more of a contiguous group of claims for the benefit of all, wholly or partly outside of a contiguous group of claims for the benefit of all, not including the location work.

7. That the following persons were employed to perform the work and improvements described herein: SOUTH PARK MINING-MARK BALDERSTEN, JOEL WESTON, MICHAEL PFISTER, SEAN BALLEGHER, JIM WESTON

8. That the work and improvements performed were: CONTINUED ACTIVE MINING & RECLAMATION OF PLACER CLAIMS, IMPROVEMENTS TO MINE ROAD


9. Dated: 5/30/06 Signature: WALKER MINING & Exploration, INC by S. Randall Walker, Pres
Michael P Walker VP

SUBSCRIBED AND SWORN TO before me, a Notary Public, this 30th day of May 2006

By: S RANDALL WALKER & MICHAEL P. WALKER (WALKER MINING & Exploration, Inc.)

Notary Public ROBIE THOMPSON

My Commission Expires 11-2-08



Bureau of Land Management
Arizona State Office
www.az.blm.gov

No. of Claims: 10 x \$5 = 50.00
Check No.: 9521 Init. [Signature]
Receipt No.: _____
For BLM Use Only

5/26/06

To: BLM

Re: MINING CLAIMS.

Enclosed please find \$ 50⁰⁰ for
OUR AFFIDAVIT of Performance of ANNUAL
WORK & OUR Maintenance Fee Waiver Cert-
ification.

Thanks,

PHOENIX, AZ

2006 JUL 17 P 3: 51

RECEIVED
BLM, AZ STATE OFFICE

WALKER MINING & EXPLORATION, Inc.
S. RANDALL WALKER & Michael P. Walter
11213 CR 250
DURANGO, CO 81301

(970) 259-7234 or (970) 259-7234

WHEN RECORDED MAIL T

Walker Mining & Exploration

11213 CR 250

Durango, CO 81301



2006-04325

Page 1 of 3

Requested by: WALKER MINING & EXPLORATION
SHELLY D BAKER, RECORDER
OFFICIAL RECORDS OF LA PAZ COUNTY, AZ
06-23-2006 02:12 PM Recording Fee \$14.00

(THIS SPACE RESERVED FOR RECORDING INFORMATION)

CAPTION HEADING:

MAINTENANCE FEE WAIVER

PHOENIX, AZ

2006 JUL 17 P 3:51

RECEIVED
S.L.M. AZ STATE OFFICE

United States Department of the Interior
Bureau of Land Management
 BUSINESS & SUPPORT SVCS DIV
 ONE N CENTRAL AVE
 PHOENIX, AZ 85004 -2203
 Phone: (602) 417-9200

Receipt

No: 1317328

Transaction #: 1362047	
Date of Transaction: 07/18/2006	
CUSTOMER:	WALKER MINING & EXPLORATION 11213 COUNTY ROAD 250 DURANGO, CO 81301

LINE #	QTY	DESCRIPTION	REMARKS	UNIT PRICE	TOTAL
1	1.00	LOCATABLE MINERALS / MINING CLAIMS-NOT NEW-UNADJUD, ONE AUTH NO. ONLY / MINING CLAIM MONEY RECEIVED (455) CASES: AMC332366/\$50.00	POL 2006 (10)/WAIVER	- n/a -	50.00
TOTAL:					\$50.00

PAYMENT INFORMATION					
1	AMOUNT:	\$50.00	POSTMARKED:	07/12/2006	
	TYPE:	CHECK	RECEIVED:	07/18/2006	
	CHECK NO:	9521			
	NAME:	WALKER, RANDALL 11213 COUNTY ROAD 250 DURANGO CO 81301			

REMARKS
PROOF OF LABOR FEES ARE NOW \$10 PER CLAIM. REFERENCE THIS RECEIPT NO. AND THAT ITS A SUPPLEMENTAL PAYMENT. THANKS

This receipt was generated by the automated BLM Collections and Billing System and is a paper representation of a portion of the official electronic record contained therein.

United States Department of the Interior
Bureau of Land Management
 BUSINESS & SUPPORT SVCS DIV
 ONE N CENTRAL AVE
 PHOENIX, AZ 85004 -2203
 Phone: (602) 417-9200

Receipt

No: 1320018

Transaction #: 1364785	
Date of Transaction: 07/21/2006	
CUSTOMER:	WALKER MINING & EXPLORATION INC 11213 CR 250 DURANGO, CO 81301

LINE #	QTY	DESCRIPTION	REMARKS	UNIT PRICE	TOTAL
1	1.00	LOCATABLE MINERALS / MINING CLAIMS- NOT NEW-UNADJUD, ONE AUTH NO. ONLY / MINING CLAIM MONEY RECEIVED (455) CASES: AMC332371/\$50.00	POL 2006/5	- n/a -	50.00
TOTAL:					\$50.00

PAYMENT INFORMATION				
NOTE: Items will appear on credit card statement as "Bureau of Land Management".				
1	AMOUNT:	\$50.00	POSTMARKED:	N/A
	TYPE:	CREDIT CARD	RECEIVED:	07/21/2006
	NAME:	WALKER MINING & EXPLORATION INC 11213 CR 250 DURANGO CO 81301		
	CARD NO:	XXXXXXXXXXXX2599	AUTH CODE:	09760B
	NAME ON CARD:	STEPHEN R WALKER		
	EXPIRES:	03/31/2007		
	SIGNATURE:			

REMARKS
PER M.H.

This receipt was generated by the automated BLM Collections and Billing System and is a paper representation of a portion of the official electronic record contained therein.



2005-04737

Page 1 of 1

Requested By: S. RANDALL WALKER
SHELLY D BAKER, RECORDER
OFFICIAL RECORDS OF LA PAZ COUNTY, AZ
08-11-2005 02:44 PM Rec: FORM APPROVED 14.00
OMB NO. 1004-0114
Expires: November 30, 2003

Please Return to:
S. RANDALL WALKER
11213 CR 250
DURANGO, CO 81301

Form 3830-2
(February 2003)

UNITED STATES
DEPARTMENT OF THE INTERIOR
BUREAU OF LAND MANAGEMENT

MAINTENANCE FEE WAIVER CERTIFICATION

SEE INSTRUCTIONS ON NEXT PAGE

1. This small miner waiver is filed for the assessment year beginning at noon on September 1, 2005 and ending at noon on September 1, 2006.
2. The undersigned and all related parties owned ten or fewer mining claims, mill, or tunnel sites located and maintained on Federal lands in the United States of America on September 1, 2005.
3. The undersigned have performed the assessment work **required by law** for each mining claim listed **prior to filing this waiver** and understand that by filing this form; an affidavit of assessment work **must** be recorded by the December 30th following the filing of this waiver.
4. The undersigned understand that if the assessment work obligation has not yet come due under 30 U.S.C. 28 (for those claims in their first assessment year only); a notice of intent to hold reciting this condition **must** be recorded by the December 30th following the filing of this waiver.
5. The undersigned understand that mill and tunnel sites may also be listed upon this waiver and be waived from payment of the maintenance fee; and that a notice of intent to hold for these sites is required to be recorded by the December 30th immediately following the filing of this waiver.
6. The undersigned understand and acknowledge that pursuant to 43 U.S.C. 1212 and 18 U.S.C. 1001; the filing or recording of a false, fictitious, or fraudulent document with the Bureau of Land Management may result in a fine of up to \$250,000, a prison term not to exceed five years, or both.
7. The mining claims, mill or tunnel sites for which this waiver from payment of the maintenance fees is requested are:

CLAIM OR SITE NAME	BLM RECORDATION SERIAL NUMBER
1. FERRAR #1 Amended	AMC 332366
2. FERRAR #2 Amended	AMC 332367
3. FERRAR #3	AMC 332368
4. FERRAR #4	AMC 332369
5. FERRAR #5	AMC 332370
6. SH #2	AMC 332371
7. SH #3	AMC 332372
8. SYDALS HTR Amended	AMC 332373
9. SYDALS HTR	AMC 332374
10. Whirly Girl	AMC 332375

The owner(s) (claimants) of the above mining claims and sites are:

WALKER MINING & EXPLORATION, INC.
(Owner's Name - Please Print)
11213 County Rd. 250
(Street or P.O. Box)
DURANGO CO 81301
(City) (State) (Zip Code)

S. Randall Walker, pres.
(Owner's Signature)

(Owner's Name - Please Print)

(Street or P.O. Box)

(City) (State) (Zip Code)

(Owner's Signature)

(Owner's Name - Please Print)

(Street or P.O. Box)

(City) (State) (Zip Code)

ENTERED INTO COMPUTER
10/18/05 AB

(Owner's Name - Please Print)	(Owner's Signature)		
(Street or P.O. Box)	(City)	(State)	(Zip Code)
(Owner's Name - Please Print)	(Owner's Signature)		
(Street or P.O. Box)	(City)	(State)	(Zip Code)
(Owner's Name - Please Print)	(Owner's Signature)		
(Street or P.O. Box)	(City)	(State)	(Zip Code)
(Owner's Name - Please Print)	(Owner's Signature)		
(Street or P.O. Box)	(City)	(State)	(Zip Code)

INSTRUCTIONS

1. This certification is made under the provisions of § 1744 of Title 43 and § 28-28k of Title 30 of the United States Code; and the regulations thereunder (43 CFR Part 3830).
2. The claimant(s) **must** fill in the dates in paragraph 1 for the beginning and ending of the assessment year for which this waiver is sought.
3. The claimant(s) **must** fill in the date in paragraph 2 for the beginning of the assessment year for which this waiver is sought.
4. All claim and site names and Bureau of Land Management (BLM) serial numbers **must** be listed for the mining claims, mill sites, and tunnel sites for which the waiver is sought.
5. All owners of the mining claims, mill sites, and tunnel sites and their addresses **must** be given.
6. This waiver form **must** be signed by all the claimants or their designated agent, in original form. If an agent is designated, a notarized designation of agent, signed by all of the claimants with proper address given, **must** be submitted with this waiver.
7. This form **must** be filed no later than September 1st for the upcoming assessment year in the BLM State Office where the mining claims or sites are recorded, or the waiver cannot be granted by the BLM. (Example: to obtain a waiver for the assessment year 2000, which begins at noon on September 1, 1999, you **must** qualify for and file for a waiver no later than September 1, 1999 in the proper BLM State Office).
8. For all mining claims which require assessment work, you **must** record an affidavit of labor on or before the December 30th immediately following the filing of this waiver. For all other mining claims or sites waived, you **must** record a notice of intent to hold on or before the December 30th immediately following the filing of this waiver.
9. Mill and tunnel sites may also be listed upon this waiver and be waived from payment of the maintenance fee. A notice of intent to hold for these sites is required to be filed by the December 30th following the filing of this waiver.

NOTICE/BURDEN HOURS STATEMENT

The Privacy Act of 1974 and the regulations in 43 CFR 2.48(d) provide that you be furnished the following information in connection with the information required by this certification of waiver from rental fees.

AUTHORITY: 30 U.S.C. 28-28k; 43 U.S.C. 1201, 1457, 1740, and 1744; and 43 CFR 3830.

PRINCIPLE PURPOSE: This information is to be used to verify that the owner(s) (claimants) of a mining claim has complied with 30 U.S.C. 28f and is entitled to perform assessment work in lieu of paying the maintenance fee for the mining claims listed on this form.

ROUTINE USE: (1) Adjudication of the claimant(s) certification of waiver from paying the maintenance fee otherwise required by 30 U.S.C. 28f. (2) Disclosure may be made to appropriate Federal agencies when location is made within the agency's geographic area of responsibility. (3) Information from the record and/or the record will be transferred to the appropriate Federal, State, or local agency, or a member of the public in response to a specific request for pertinent information. (4) Information may also be provided to the Department of Justice or in a proceeding before a court or adjudicative body; or to Federal, State, local or foreign agencies when needed for enforcement of civil or criminal codes or applicable regulations concerning title rights upon the public land.

EFFECT OF NOT PROVIDING INFORMATION: Disclosure of this information is required by 30 U.S.C. 28f and 43 CFR Part 3830 for those qualified claimants wishing to take the small miner waiver allowed. Failure to supply the information required in this form to support the claimants certification of waiver from payment of the otherwise required maintenance fees will result in the waiver being disallowed and the mining claims subject to forfeiture by BLM under 30 U.S.C. 28i.

The Paperwork Reduction Act of 1995 requires us to inform you that:

This information is being collected to allow the BLM to determine if you qualify for a waiver from the payment of \$100 per mining claim or site maintenance fee established in 30 U.S.C. 28f and the implementing regulations at 43 CFR 3830. A response to this request is required in accordance with the statute to obtain your benefit.


BLM would like you to know that you do not have to respond to this, or any other, Federal agency-sponsored information collection unless it displays a currently valid OMB control number.

Public reporting burden for this form is estimated to average 8 minutes (0.133 hours) per response, including time to review instructions, gathering and maintaining data, and completing and reviewing the form. Direct comments regarding this burden estimate, or any other aspect of this form, to the U.S. Department of the Interior, Bureau of Land Management (1004-0114), Bureau Information Collection Clearance Office (WFO-630), Mail Stop 401 LS, 1849 C St., N.W., Washington, D.C. 20240.

FOR OFFICIAL USE ONLY

2005 AUG 24 P 1:06

RECEIVED
BUREAU OF
LAND MANAGEMENT



Please Return to:
 S. RANDALL WALKER
 11213 CR 250
 DURANGO, CO 81301



2005-04736

Page 1 of 2
 Requested By: S RANDALL WALKER
 SHELLY D BAKER, RECORDER
 OFFICIAL RECORDS OF LA PAZ COUNTY, AZ
 08-11-2005 02:44 PM Recording Fee \$19.00

Return Document to:

WALKER Mining & Exploration, Inc
11213 County Road 250
DURANGO, CO 81301

A3850-1(Sept 2003)

NO. OF CLAIMS: 10 x \$5 = 50

CHECK NO: _____ INIT: _____

FOR BLM USE ONLY

Telephone: (970) 259-7234 / (970) 259-0085

SELECT ONLY ONE:

AFFIDAVIT OF PERFORMANCE OF ANNUAL WORK. Also fill in Items 1 through 9 on the reverse side of this document.

NOTICE OF INTENTION TO HOLD. I intend to hold the claims(s)/site(s) listed below for the calendar year 2_____. Also fill in Items 1 through 4 and Item 9 on the reverse side of this document.

AMC NUMBER	CLAIM/SITE NAME	COUNTY RECORDER DATA	SEC	TNSP	RNGE
332366	FERRAR #1 Amended	98-01167	36	4N	21W
332367	FERRAR #2 Amended	98-01166	36	4N	21W
332368	FERRAR #3	98-01170, Revised 98-02607	36	4N	21W
332369	FERRAR #4	98-01169	36	4N	21W
332370	FERRAR #5	98-01164	36	4N	21W
332371	SH #2	98-01168	36	4N	21W
332372	SH #3	98-01171	36	4N	21W
332373	Sydalg HVR Amended	98-01165	25 36	4N	21W
332374	Sydalg HVR	98-01162	25 36	4N	21W
332375	Whirelly Girl	98-01163, Revised 98-02606	25	4N	21W

BLM requires a \$5 nonrefundable service charge for each mining claim, mill site or tunnel site payable on or before December 30th (not the 31st).
 Mail to:

Bureau of Land Management
 222 North Central Avenue
 Phoenix, Arizona 85004-2203

602-417-9200
 www.az.blm.gov

RECEIVED
 BUREAU OF
 LAND MANAGEMENT
 2005 AUG 24 P 1:06
 ARIZONA
 STATE OFFICE
 PHOENIX, ARIZONA

BLM Date Stamp

ENTERED INTO COMPUTER
 10/18/05 QB

Notices of Intention to Hold are for mill sites, tunnel sites or mining claims when assessment work has not been done, regardless of whether the annual assessment has been suspended, deferred, or not yet accrued. The filing of a Notice of Intention to Hold shall not relieve the owner of complying with federal and state laws pertaining to the performance of annual assessment work. Notices of Intention to Hold for mill sites or tunnel sites need not be county recorded. For mining claims the form filed with the Bureau of Land Management must be identical to the one that was or will be filed with the county. All claims listed on a single affidavit must be contiguous.

Evidence of Annual Assessment Work or a Notice of Intention to Hold must be filed each calendar year following the calendar year in which the claim/site was located.

- 1. State of Arizona, County of LA PAZ ss:
- 2. I, (Name) WALKER MINING & EXPLORATION, INC.
- 3. Reside at (Address) 11213 County Rd. 250

City DURANGO, County LA PLATA, State CO Zip 81301 being duly sworn, deposes and says that he/she is a citizen of the United States, more than eighteen years of age, that all of the facts set forth in this affidavit/notice, subject to the provisions and penalties of 18 U.S.C. 1001 pertaining to the filing of false, fictitious, or fraudulent statements with the United States, are true and correct according to the best of my knowledge, information and belief.

4. Owner's name and address (If not shown in Items 1-3 above). _____

5. That I am personally acquainted with the mining claim(s). The work and improvements were made by and at the expense of the owner(s) of said claim(s). Said contiguous group of claims, listed on the reverse side of this document, are situated in the LA PAZ Mining District, LA PAZ County, Arizona.

6. That between the dates starting at 12 o'clock noon on September 1, 2004 and ending at 12 o'clock noon on September 1, 2005 at least \$ 25,000.00 Dollars worth of work and improvements were done and performed upon said claim(s) or upon one or more of a contiguous group of claims for the benefit of all, wholly or partly outside of a contiguous group of claims for the benefit of all, not including the location work.


7. That the following persons were employed to perform the work and improvements described herein: None
Drilling MARK BALDERSTON, FALCON pump; LAKEEN Pump Co. S RANDALL WALKER, Michael P. WALKER

8. That the work and improvements performed were: Drilling water well, running water line, excavation, Placer Material Testing, Reclamation work Haul-off old iron & steel from 4 gone days, Placer Recovery
S. Randall Walker, president

9. Dated: August 6, 2005 Signature: WALKER MINING & EXPLORATION, INC.
S. Randall Walker, president

SUBSCRIBED AND SWORN TO before me, a Notary Public, this 9th day of August 2005

By: S. Randall Walker
Notary Public Alicia M. Kirchner
MY COMMISSION EXPIRES January 18, 2009



Amc 332 366

United States Department of the Interior
Bureau of Land Management
 BUSINESS & SUPPORT SVCS DIV
 222 N CENTRAL AVE
 PHOENIX, AZ 85004 -2203
 Phone: (602) 417-9200

Receipt

No: 1138662

Transaction #: 1177829	
Date of Transaction: 08/26/2005	
CUSTOMER:	WALKER MINING & EXPLORATION 11213 COUNTY ROAD 250 DURANGO, CO 81301

LINE #	QTY	DESCRIPTION	REMARKS	UNIT PRICE	TOTAL
1	1.00	LOCATABLE MINERALS / MINING CLAIMS- NOT NEW-UNADJUD, ONE AUTH NO. ONLY / MINING CLAIM MONEY RECEIVED (455) CASES: AMC322366/\$50.00	POL/WAIVER 2005 (10)	- n/a -	50.00
TOTAL:					\$50.00

PAYMENT INFORMATION			
1	AMOUNT:	\$50.00	POSTMARKED: 08/23/2005
	TYPE:	CHECK	RECEIVED: 08/24/2005
	CHECK NO:	8851	
	NAME:	WALKER, S R 11213 COUNTY ROAD 250 DURANGO CO 81301	

REMARKS

This receipt was generated by the automated BLM Collections and Billing System and is a paper representation of a portion of the official electronic record contained therein.

RECEIVED
BUREAU OF
LAND MANAGEMENT

Form 3830-2
(February 2003)

UNITED STATES
DEPARTMENT OF THE INTERIOR
BUREAU OF LAND MANAGEMENT

2004 JUL -6 A 9:44

MAINTENANCE FEE WAIVER CERTIFICATION

57
ced

FORM APPROVED
OMB NO. 1004-0114
Expires: November 30, 2003

ARIZONA SEE INSTRUCTIONS ON NEXT PAGE

AMC 332366

1. This small miner waiver is filed for the assessment year beginning at noon on September 1, 2004 and ending at noon on September 1, 2005.
2. The undersigned and all related parties owned ten or fewer mining claims, mill, or tunnel sites located and maintained on Federal lands in the United States of America on September 1, 2004.
3. The undersigned have performed the assessment work **required by law** for each mining claim listed **prior to filing this waiver** and understand that by filing this form; an affidavit of assessment work **must** be recorded by the December 30th following the filing of this waiver.
4. The undersigned understand that if the assessment work obligation has not yet come due under 30 U.S.C. 28 (for those claims in their first assessment year only); a notice of intent to hold reciting this condition **must** be recorded by the December 30th following the filing of this waiver.
5. The undersigned understand that mill and tunnel sites may also be listed upon this waiver and be waived from payment of the maintenance fee; and that a notice of intent to hold for these sites is required to be recorded by the December 30th immediately following the filing of this waiver.
6. The undersigned understand and acknowledge that pursuant to 43 U.S.C. 1212 and 18 U.S.C. 1001; the filing or recording of a false, fictitious, or fraudulent document with the Bureau of Land Management may result in a fine of up to \$250,000, a prison term not to exceed five years, or both.
7. The mining claims, mill or tunnel sites for which this waiver from payment of the maintenance fees is requested are:

CLAIM OR SITE NAME	BLM RECORDATION SERIAL NUMBER
1. FERRAR #1 AMENDED	AMC 332366
2. FERRAR #2 AMENDED	AMC 332367
3. FERRAR #3	AMC 332368
4. FERRAR #4	AMC 332369
5. FERRAR #5	AMC 332370
6. SH #1	AMC 332371
7. SH #3	AMC 332372
8. SYDALG HTUR AMENDED	AMC 332373
9. SYDALG HTUR	AMC 332374
10. WHIELLY BIHL	AMC 332375

The owner(s) (claimants) of the above mining claims and sites are:

WALKER MINING & EXPLORATION INC

(Owner's Name - Please Print)

Michael P. Walter
S. Randall Walter

(Owner's Signature)

11213 COUNTY RD 250

(Street or P.O. Box)

DURANGO

(City)

COLO

(State)

81301

(Zip Code)

(Owner's Name - Please Print)

(Owner's Signature)

(Street or P.O. Box)

(City)

(State)

(Zip Code)

(Owner's Name - Please Print)

(Owner's Signature)

(Street or P.O. Box)

(City)

(State)

(Zip Code)

(Continued on next page)

ENTERED IN COMPUTER

7/21/04 MWT

(Owner's Name - Please Print)

(Street or P.O. Box)

(Owner's Name - Please Print)

(Street or P.O. Box)

(Owner's Name - Please Print)

(Street or P.O. Box)

(Owner's Name - Please Print)

(Street or P.O. Box)

(Owner's Signature)

(City) (State) (Zip Code)

(Owner's Signature)

(City) (State) (Zip Code)

(Owner's Signature)

(City) (State) (Zip Code)

(Owner's Signature)

(City) (State) (Zip Code)

INSTRUCTIONS

1. This certification is made under the provisions of § 1744 of Title 43 and § 28-28k of Title 30 of the United States Code; and the regulations thereunder (43 CFR Part 3830).
2. The claimant(s) **must** fill in the dates in paragraph 1 for the beginning and ending of the assessment year for which this waiver is sought.
3. The claimant(s) **must** fill in the date in paragraph 2 for the beginning of the assessment year for which this waiver is sought.
4. All claim and site names and Bureau of Land Management (BLM) serial numbers **must** be listed for the mining claims, mill sites, and tunnel sites for which the waiver is sought.
5. All owners of the mining claims, mill sites, and tunnel sites and their addresses **must** be given.
6. This waiver form **must** be signed by all the claimants or their designated agent, in original form. If an agent is designated, a notarized designation of agent, signed by all of the claimants with proper address given, **must** be submitted with this waiver.

7. This form **must** be filed no later than September 1st for the upcoming assessment year in the BLM State Office where the mining claims or sites are recorded, or the waiver cannot be granted by the BLM. (Example: to obtain a waiver for the assessment year 2000, which begins at noon on September 1, 1999, you **must** qualify for and file for a waiver no later than September 1, 1999 in the proper BLM State Office).
8. For all mining claims which require assessment work, you **must** record an affidavit of labor on or before the December 30th immediately following the filing of this waiver. For all other mining claims or sites waived, you **must** record a notice of intent to hold on or before the December 30th immediately following the filing of this waiver.
9. Mill and tunnel sites may also be listed upon this waiver and be waived from payment of the maintenance fee. A notice of intent to hold for these sites is required to be filed by the December 30th following the filing of this waiver.

NOTICE/BURDEN HOURS STATEMENT

The Privacy Act of 1974 and the regulations in 43 CFR 2.48(d) provide that you be furnished the following information in connection with the information required by this certification of waiver from rental fees.

AUTHORITY: 30 U.S.C. 28-28k; 43 U.S.C. 1201, 1457, 1740, and 1744; and 43 CFR 3830.

PRINCIPLE PURPOSE: This information is to be used to verify that the owner(s) (claimants) of a mining claim has complied with 30 U.S.C. 28f and is entitled to perform assessment work in lieu of paying the maintenance fee for the mining claims listed on this form.

ROUTINE USE: (1) Adjudication of the claimant(s) certification of waiver from paying the maintenance fee otherwise required by 30 U.S.C. 28f. (2) Disclosure may be made to appropriate Federal agencies when location is made within the agency's geographic area of responsibility. (3) Information from the record and/or the record will be transferred to the appropriate Federal, State, or local agency, or a member of the public in response to a specific request for pertinent information. (4) Information may also be provided to the Department of Justice or in a proceeding before a court or adjudicative body; or to Federal, State, local or foreign agencies when needed for enforcement of civil or criminal codes or applicable regulations concerning title rights upon the public land.

EFFECT OF NOT PROVIDING INFORMATION: Disclosure of this information is required by 30 U.S.C. 28f and 43 CFR Part 3830 for those qualified claimants wishing to take the small miner waiver allowed. Failure to supply the information required in this form to support the claimants certification of waiver from payment of the otherwise required maintenance fees will result in the waiver being disallowed and the mining claims subject to forfeiture by BLM under 30 U.S.C. 28i.

The Paperwork Reduction Act of 1995 requires us to inform you that: This information is being collected to allow the BLM to determine if you qualify for a waiver from the payment of \$100 per mining claim or site maintenance fee established in 30 U.S.C. 28f and the implementing regulations at 43 CFR 3830. A response to this request is required in accordance with the statute to obtain your benefit.

BLM would like you to know that you do not have to respond to this, or any other, Federal agency-sponsored information collection unless it displays a currently valid OMB control number.

Public reporting burden for this form is estimated to average 8 minutes (0.133 hours) per response, including time to review instructions, gathering and maintaining data, and completing and reviewing the form. Direct comments regarding this burden estimate, or any other aspect of this form, to the U.S. Department of the Interior, Bureau of Land Management (1004-0114), Bureau Information Collection Clearance Officer (WO-630), Mail Stop 401 LS, 1849 C St., N.W., Washington, D.C. 20240.

FOR OFFICIAL USE ONLY

RECEIVED
BUREAU OF
LAND MANAGEMENT

2004 JUL -6 A 9: 44



2004-02901

Page 1 of 2

Requested By: S RANDALL WALKER
PATRICIA L WALL, RECORDER
OFFICIAL RECORDS OF LA PAZ COUNTY, AZ
06-01-2004 03:08 PM Recording Fee \$15.00

ARIZONA
STATE OFFICE

Return Document to
WALKER MINING & EXPLORATION, INC.
11213 County Road 2501
DURANGO, CO 81301

A3850-1(Sept 2003)

NO. OF CLAIMS: 10 x \$5 = 50

CHECK NO: 7888 INIT: ✓

FOR BLM USE ONLY

Telephone: (970)259-7234 OR (970)259-0085

SELECT ONLY ONE:

AFFIDAVIT OF PERFORMANCE OF ANNUAL WORK. Also fill in Items 1 through 9 on the reverse side of this document.

NOTICE OF INTENTION TO HOLD. I intend to hold the claims(s)/site(s) listed below for the calendar year 2____. Also fill in Items 1 through 4 and Item 9 on the reverse side of this document.

AMC NUMBER	CLAIM/SITE NAME	COUNTY RECORDER DATA	SEC	TNSP	RNGE
332366	FERRAR #1 Amended	98-01167	36	4N	21 West
332367	FERRAR #2 Amended	98-01166	36	4N	21 West
332368	FERRAR #3	98-01170, REVISED 98-02607	36	4N	21W
332369	FERRAR #4	98-01169	36	4N	21W
332370	FERRAR #5	98-01164	36	4N	21W
332371	SH #2	98-01168	36	4N	21W
332372	SH #3	98-01171	36	4N	21W
332373	Sydalg HUR Amended	98-01165	25-36	4N	21W
332374	Sydalg HUR	98-01162	25-36	4N	21W
332375	Whirly Girl	98-01163 REVISED 98-02606	25	4N	21W

BLM requires a \$5 nonrefundable service charge for each mining claim, mill site or tunnel site payable on or before December 30th (not the 31st).
Mail to:

Bureau of Land Management
222 North Central Avenue
Phoenix, Arizona 85004-2203

602-417-9200
www.az.blm.gov

BLM Date Stamp

ENTERED IN COMPUTER

Malyde 7/21/04

Notices of Intention to Hold are for mill sites, tunnel sites or mining claims when assessment work has not been done, regardless of whether the annual assessment has been suspended, deferred, or not yet accrued. The filing of a Notice of Intention to Hold shall not relieve the owner of complying with federal and state laws pertaining to the performance of annual assessment work. Notices of Intention to Hold for mill sites or tunnel sites need not be county recorded. For mining claims the form filed with the Bureau of Land Management must be identical to the one that was or will be filed with the county. All claims listed on a single affidavit must be contiguous.

Evidence of Annual Assessment Work or a Notice of Intention to Hold must be filed each calendar year following the calendar year in which the claim/site was located.

- 1. State of Arizona, County of LA PAZ ss:
- 2. I, (Name) WALKER MINING & EXPLORATION, INC.
- 3. Reside at (Address) 11213 COUNTY ROAD 25D
 City DURANGO, County LA PLATA, State CO Zip 81301 being duly sworn, deposes and says that he/she is a citizen of the United States, more than eighteen years of age, that all of the facts set forth in this affidavit/notice, subject to the provisions and penalties of 18 U.S.C. 1001 pertaining to the filing of false, fictitious, or fraudulent statements with the United States, are true and correct according to the best of my knowledge, information and belief.
- 4. Owner's name and address (If not shown in Items 1-3 above).

5. That I am personally acquainted with the mining claim(s). The work and improvements were made by and at the expense of the owner(s) of said claim(s). Said contiguous group of claims, listed on the reverse side of this document, are situated in the LA PAZ Mining District, LA PAZ County, Arizona.

6. That between the dates starting at 12 o'clock noon on September 1, 2003 and ending at 12 o'clock noon on September 1, 2004 at least \$ 2,650.00 Dollars worth of work and improvements were done and performed upon said claim(s) or upon one or more of a contiguous group of claims for the benefit of all, wholly or partly outside of a contiguous group of claims for the benefit of all, not including the location work.


7. That the following persons were employed to perform the work and improvements described herein: S. RANDALL WALKER, Michael WALKER, Brian WALKER, CARL STALEY

8. That the work and improvements performed were: Placer material testing, reclamation work, site cleanup, GOLD PLACER recovery, Administrative work

9. Dated: May 20, 2004 Signature: X WALKER MINING & EXPLORATION, Inc.
S. Randall Walker, President
Michael P Walker

SUBSCRIBED AND SWORN TO before me, a Notary Public, this 20 day of May 20 04

By: Randall Walker Michael Walker
Notary Public Rose Nogues



MY COMMISSION EXPIRES 4/18/06

Enclosed are our Maintenance
Fee Waiver Certification & Affidavit
of Performance of Annual Work
(Plus 50⁰⁰ payment)

Thanks,

S. Randall Walter

11213 CR 250

DURANGO, CO 81301

(970) 259-7234

RECEIVED
BUREAU OF
LAND MANAGEMENT
2004 JUL - 6 AM 11:44
ARIZONA
STATE OFFICE
PHOENIX, ARIZONA

United States Department of the Interior
Bureau of Land Management
 BUSINESS & SUPPORT SVCS DIV
 222 N CENTRAL AVE
 PHOENIX, AZ 85004 -2203
 Phone: (602) 417-9200

Receipt	
No:	904330

Transaction #: 938042
Date of Transaction: 07/07/2004

CUSTOMER:	S R WALKER 11213 COUNTY RD 250 DURANGO, CO 81301
------------------	--

LINE #	QTY	DESCRIPTION	REMARKS	UNIT PRICE	TOTAL
1	1.00	LOCATABLE MINERALS / MINING CLAIMS-NOT NEW-UNADJUD, ONE AUTH NO. ONLY / MINING CLAIM MONEY RECEIVED (455) CASES: AMC332366/\$50.00	WAIVER & POL 2004 (10)	- n/a -	50.00
TOTAL:					\$50.00

PAYMENT INFORMATION			
1	AMOUNT:	\$50.00	POSTMARKED: 06/29/2004
	TYPE:	CHECK	RECEIVED: 07/06/2004
	CHECK NO:	7888	
	NAME:	WALKER, S. RANDALL 11213 COUNTY RD 250 DURANGO CO 81301	

REMARKS

This receipt was generated by the automated BLM Collections and Billing System and is a paper representation of a portion of the official electronic record contained therein.

UNITED STATES
DEPARTMENT OF THE INTERIOR
BUREAU OF LAND MANAGEMENT

MAINTENANCE FEE WAIVER CERTIFICATION

FORM APPROVED
OMB NO. 1004-0114
Expires: December 31, 2002

SEE INSTRUCTIONS ON REVERSE

1. This small miner waiver is filed for the assessment year beginning at noon on September 1, 2003 and ending at noon on September 1, 2004
2. The undersigned and all related parties owned ten or fewer mining claims, mill, or tunnel sites located and maintained on Federal lands in the United States of America on September 1, 2003
3. The undersigned have performed the assessment work **required by law** for each mining claim listed **prior to filing this waiver** and understand that by filing this form; an affidavit of assessment work must be recorded by the December 30th following the filing of this waiver.
4. The undersigned understand that if the assessment work obligation has not yet come due under 30 U.S.C. 28 (for those claims in their first assessment year only); a notice of intent to hold reciting this condition must be recorded by the December 30th following the filing of this waiver.
5. The undersigned understand that mill and tunnel sites may also be listed upon this waiver and be waived from payment of the maintenance fee; and that a notice of intent to hold for these sites is required to be recorded by the December 30th immediately following the filing of this waiver.
6. The undersigned understand and acknowledge that pursuant to 43 U.S.C. 1212 and 18 U.S.C. 1001; the filing or recording of a false, fictitious, or fraudulent document with the Bureau of Land Management may result in a fine of up to \$250,000, a prison term not to exceed five years, or both.
7. The mining claims, mill or tunnel sites for which this waiver from payment of the maintenance fees is requested are:

CLAIM OR SITE NAME	BLM RECORDATION SERIAL NUMBER
1. <u>FERRAR #1 Amended</u>	<u>AMC 332366</u>
2. <u>FERRAR #2 Amended</u>	<u>AMC 332367</u>
3. <u>FERRAR #3</u>	<u>AMC 332368</u>
4. <u>FERRAR #4</u>	<u>AMC 332369</u>
5. <u>FERRAR #5</u>	<u>AMC 332370</u>
6. <u>SH #2</u>	<u>AMC 332371</u>
7. <u>SH #3</u>	<u>AMC 332372</u>
8. <u>Sydalg Htur Amended</u>	<u>AMC 332373</u>
9. <u>Sydalg Htur</u>	<u>AMC 332374</u>
10. <u>Whirly Girl</u>	<u>AMC 332375</u>

The owner(s) (claimant) of the above mining claims and sites are:

WALKER MINING & EXPLORATION, INC.
 (Owner's Name - Please Print)
5899 County Road # 203
 (Street or P.O. Box)
DURANGO Colo. 81301
 (City) (State) (Zip Code)

Michael P. Walker - vice President
J. Randall Walker - President
 (Owner's Signature)

 (Owner's Name - Please Print)

 (Street or P.O. Box)

 (City) (State) (Zip Code)

 (Owner's Name - Please Print)

 (Street or P.O. Box)

 (City) (State) (Zip Code)

 (Owner's Signature)
 RECEIVED
 BUREAU OF
 LAND MANAGEMENT
 2003 JUL 29 A 10:06
 ARIZONA
 STATE OFFICE
 HOENIX, ARIZONA

(Continued on reverse)

ENTERED INTO COMPUTER

8/7/03 AB

(Owner's Name - Please Print)	(Owner's Signature)		
(Street or P.O. Box)	(City)	(State)	(Zip Code)
(Owner's Name - Please Print)	(Owner's Signature)		
(Street or P.O. Box)	(City)	(State)	(Zip Code)
(Owner's Name - Please Print)	(Owner's Signature)		
(Street or P.O. Box)	(City)	(State)	(Zip Code)
(Owner's Name - Please Print)	(Owner's Signature)		
(Street or P.O. Box)	(City)	(State)	(Zip Code)

INSTRUCTIONS

1. This certification is made under the provisions of § 1744 of Title 43 and § 28-28k of Title 30 of the United States Code; and the regulations thereunder (43 CFR Part 3830),
2. The claimant(s) must fill in the dates in paragraph 1 for the beginning and ending of the assessment year for which this waiver is sought.
3. The claimant(s) must fill in the date in paragraph 2 for the beginning of the assessment year for which this waiver is sought.
4. All claim and site names and Bureau of Land Management (BLM) serial numbers must be listed for the mining claims, mill sites, and tunnel sites for which the waiver is sought.
5. All owners of the mining claims, mill sites, and tunnel sites and their addresses must be given.
6. This waiver form must be signed by all the claimants or their designated agent, in original form. If an agent is designated, a notarized designation of agent, signed by all of the claimants with proper address given, must be submitted with this waiver.
7. This form must be filed no later than September 1st for the upcoming assessment year in the BLM State Office where the mining claims or sites are recorded, or the waiver cannot be granted by the BLM. (Example: to obtain a waiver for the assessment year 2000, which begins at noon on September 1, 1999, you must qualify for and file for a waiver no later than September 1, 1999 in the proper BLM State Office).
8. For all mining claims which require assessment work, you must record an affidavit of labor on or before the December 30th immediately following the filing of this waiver. For all other mining claims or sites waived, you must record a notice of intent to hold on or before the December 30th immediately following the filing of this waiver.
9. Mill and tunnel sites may also be listed upon this waiver and be waived from payment of the maintenance fee. A notice of intent to hold for these sites is required to be filed by the December 30th following the filing of this waiver.

NOTICE/BURDEN HOURS STATEMENT

The Privacy Act of 1974, *as amended*, and the regulation in 43 CFR 2.48(d) provide that you be furnished the following information in connection with the information required by this certification of waiver from rental fees.

AUTHORITY: 30 U.S.C. 28-28k; 43 U.S.C. 1201, 1457, 1740, and 1744; and 43 CFR 3830.

PRINCIPLE PURPOSE: This information is to be used to verify that the owner(s) (claimants) of a mining claim has complied with 30 U.S.C. 28f and is entitled to perform assessment work in lieu of paying the maintenance fee for the mining claims listed on this form.

ROUTINE USE: (1) Adjudication of the claimant(s) certification of waiver from paying the maintenance fee otherwise required by 30 U.S.C. 28f. (2) Disclosure may be made to appropriate Federal agencies when location is made within the agency's geographic area of responsibility. (3) Information from the record and/or the record will be transferred to the appropriate Federal, State, or local agency, or a member of the public in response to a specific request for pertinent information. (4) Information may also be provided to the Department of Justice or in a proceeding before a court or adjudicative body; or to Federal, State, local or foreign agencies when needed for enforcement of civil or criminal codes or applicable regulations concerning title rights upon the public land.

EFFECT OF NOT PROVIDING INFORMATION: Disclosure of this information is required by 30 U.S.C. 28f and 43 CFR Part 3830 for those qualified claimants wishing to take the small miner waiver allowed. Failure to supply the information required in this form to support the claimants certification of waiver from payment of the otherwise required maintenance fees will result in the waiver being disallowed and the mining claims subject to forfeiture by BLM under 30 U.S.C. 28i.

The Paperwork Reduction Act of 1995 requires us to inform you that:

This information is being collected to allow the BLM to determine if you qualify for a waiver from the payment of \$100 per mining claim or site maintenance fee established in 30 U.S.C. 28f and the implementing regulations at 43 CFR 3830. A response to this request is required in accordance with the statute to obtain your benefit.

BLM would like you to know that you do not have to respond to this, or any other, Federal agency-sponsored information collection unless it displays a currently valid OMB control number.

Public reporting burden for this form is estimated to average 8 minutes (0.133 hours) per response, including time to review instructions, gathering and maintaining data, and completing and reviewing the form. Direct comments regarding this burden estimate, or any other aspect of this form to the U.S. Department of the Interior Bureau of Land Management, (1004-6114) Bureau Clearance Officer (WO-636), Mail Stop 401 LS, 1849 C St., N.W., Washington, D.C. 20240.

FOR OFFICIAL USE ONLY



2003-03311

Page 1 of 2

Requested By: WALKER MINING & EXPLORATION
PATRICIA L WALL, RECORDER
OFFICIAL RECORDS OF LA PAZ COUNTY, AZ
06-30-2003 03:55 PM Recording Fee \$15.00

Return Document to:

A3850-1(April 2002)

Walker Mining & Exploration Inc.
5899 County Road 203
Durango Colorado 81301
Telephone: 970 259 7234

NO. OF CLAIMS: <u>10</u>	x \$5 = <u>\$50.00</u>
RECEIPT NO: _____	CHECK NO: <u>7897</u>

✓ ~ AFFIDAVIT OF PERFORMANCE OF ANNUAL WORK. Also fill in Items 1 through 9 on the reverse side of this document.

~ NOTICE OF INTENTION TO HOLD. I intend to hold the claims(s)/site(s) listed below for the calendar year 20____. Also fill in Items 1 through 4 and Item 9 on the reverse side of this document.

Serial Number (Sample A MC 19640 - 49)
<u>332 366</u>
<u>332 367</u>
<u>332 368</u>
<u>332 369</u>
<u>332 370</u>
<u>332 371</u>
<u>332 372</u>
<u>332 373</u>
<u>332 374</u>
<u>332 375</u>

Claim/Site Name (Sample 1 - 10)
<u>FERRAR #1 Amended</u>
<u>FERRAR #2 Amended</u>
<u>FERRAR #3</u>
<u>FERRAR #4</u>
<u>FERRAR #5</u>
<u>SH #2</u>
<u>SH #3</u>
<u>Sydalg Htur Amended</u>
<u>Sydalg Htur</u>
<u>Whiskey Girl</u>

BLM requires a \$5 nonrefundable service charge for each mining claim, mill site or tunnel site payable on or before December 30th (not the 31st). Mail to:

Bureau of Land Management
222 North Central Avenue
Phoenix, Arizona 85004-2203
602-417-9200
www.az.blm.gov

This form is for the purpose of complying with the laws of the U. S. Department of the Interior, Bureau of Land Management and the State of Arizona pertaining to assessment work and/or notice of intention to hold. 30 U.S.C. 28, 43 CFR 3833.2, ARS 27-208. Subject to Paperwork Reduction Act and Privacy Act statements available at the AZ State Office. This form is not copyrighted. It may be reproduced without permission.

RECEIVED
BUREAU OF
LAND MANAGEMENT

2003 JUL 29 A 10: 06

ARIZONA
STATE OFFICE
PHOENIX, ARIZONA

BLM Date Stamp

ENTERED INTO COMPUTER

8/7/03 ab

Notices of Intention to Hold are for mill sites and tunnel sites or for mining claims when assessment work has not been done, regardless of whether the annual assessment has been suspended, deferred, or not yet accrued. The filing of a Notice of Intention to Hold shall not relieve the owner of complying with federal and state laws pertaining to the performance of annual assessment work. Notices of Intention to Hold for mill sites or tunnel sites need not be county recorded. For mining claims the form filed with the Bureau of Land Management must be identical to the one that was or will be filed with the county.

Evidence of Annual Assessment Work or a Notice of Intention to Hold must be filed each calendar year following the calendar year in which the claim/site was located.

- 1. State of Arizona, County of LA PAZ ss:
- 2. I, (Name) WALKER MINING & EXPLORATION INC.
- 3. Reside at (Address) 5899 County Road 203 City DURANGO, County LAPIATA, State Colorado Zip 81301

being duly sworn, deposes and says that he/she is a citizen of the United States, more than eighteen years of age, that all of the facts set forth in this affidavit/notice, subject to the provisions and penalties of 18 U.S.C. 1001 pertaining to the filing of false, fictitious, or fraudulent statements with the United States, are true and correct according to the best of my knowledge, information and belief.

- 4. Owner's name and address (If not shown in Items 1-3 above). Check here if this is a change of address. - NO CHANGE - Walker Mining & Exploration Inc. Officers of Corp. Below
Michael Walker - V.P. 8345 CR 250 Durango Co 81301
S Randall Walker Pres 5899 CR 203 Durango Co 81301

- 5. That I am personally acquainted with the mining claim(s). The work and improvements were made by and at the expense of the owner(s) of said claim(s). Said contiguous group of claims, listed on the reverse side of this document, are situated in the LA PAZ Mining District, LA PAZ County, Arizona.

- 6. That between the dates starting at 12 o'clock noon on September 1, 2002 and ending at 12 o'clock noon on September 1, 2003 at least \$2,500.00 Dollars worth of work and improvements were done and performed upon said claim(s) or upon one or more of a contiguous group of claims for the benefit of all, or wholly or partly outside of a contiguous group of claims for the benefit of all, not including the location work.


- 7. That the following persons were employed to perform the work and improvements described herein: Cy Brass (Armstrong) Michael Walker & S Randall Walker

- 8. That the work and improvements performed were: Placer material testing, work on existing settling ponds, reclamation work, site cleanup of old mining eqpt. circa 1960's, gold placer recovery.

Dated: June 18, 2003 Signature: S. Randall Walker Pres.
Michael P Walker, V.P.

SUBSCRIBED AND SWORN TO before me, a Notary Public, this 26 day of June, 2003.

by Christina Diane Skee
Notary Public Christina Diane Skee
MY COMMISSION EXPIRES 08-02-2003



**United States Department of the Interior
Bureau of Land Management**

BUSINESS & SUPPORT SVCS DIV
222 N CENTRAL AVE
PHOENIX, AZ 85004 -2203
Phone: (602) 417-9200

Receipt

No: 719654

Transaction #: 748830
Date of Transaction: 07/29/2003

CUSTOMER: WALKER MINING & EXPLORATION
5899 COUNTY RD #203
DURANGO, CO 81301

LINE #	QTY	DESCRIPTION	REMARKS	UNIT PRICE	TOTAL
1	1.00	LOCATABLE MINERALS / MINING CLAIMS-NOT NEW-UNADJUD, ONE AUTH NO. ONLY / MINING CLAIM MONEY RECEIVED (455) CASES: AMC332366/\$50.00	WAIVER & POL 2003 (10)	- n/a -	50.00
TOTAL:					\$50.00

PAYMENT INFORMATION

1	AMOUNT:	\$50.00	POSTMARKED:	07/24/2003
	TYPE:	CHECK	RECEIVED:	07/29/2003
	CHECK NO:	7897		
	NAME:	WALKER, MICHAEL P 5899 COUNTY RD #203 DURANGO CO 81301		

REMARKS

This receipt was generated by the automated BLM Collections and Billing System and is a paper representation of a portion of the official electronic record contained therein.

UNITED STATES
DEPARTMENT OF THE INTERIOR
BUREAU OF LAND MANAGEMENT

MAINTENANCE FEE WAIVER CERTIFICATION

SEE INSTRUCTIONS ON REVERSE

RECEIVED
BUREAU OF
LAND MANAGEMENT

FORM APPROVED
OMB NO. 1004-0114
Expires: December 31, 2002

2002 JUN 11 A 9:23

AMC 332366

ced

1. This small miner waiver is filed for the assessment year beginning at noon on September 1, 2002 and ending at noon on September 1, 2003
2. The undersigned and all related parties owned ten or fewer mining claims, mill, or tunnel sites located and maintained on Federal lands in the United States of America on September 1, 2002
3. The undersigned have performed the assessment work required by law for each mining claim listed prior to filing this waiver and understand that by filing this form; an affidavit of assessment work must be recorded by the December 30th following the filing of this waiver.
4. The undersigned understand that if the assessment work obligation has not yet come due under 30 U.S.C. 28 (for those claims in their first assessment year only); a notice of intent to hold reciting this condition must be recorded by the December 30th following the filing of this waiver.
5. The undersigned understand that mill and tunnel sites may also be listed upon this waiver and be waived from payment of the maintenance fee; and that a notice of intent to hold for these sites is required to be recorded by the December 30th immediately following the filing of this waiver.
6. The undersigned understand and acknowledge that pursuant to 43 U.S.C. 1212 and 18 U.S.C. 1901; the filing or recording of a false, fictitious, or fraudulent document with the Bureau of Land Management may result in a fine of up to \$250,000, a prison term not to exceed five years, or both.
7. The mining claims, mill or tunnel sites for which this waiver from payment of the maintenance fees is requested are:

CLAIM OR SITE NAME	BLM RECORDATION SERIAL NUMBER
1. Ferrar #1 Amended	AMC 332366
2. Ferrar #2 Amended	AMC 332367
3. Ferrar #3	AMC 332368
4. Ferrar #4	AMC 332369
5. Ferrar #5	AMC 332370
6. S.H. #2	AMC 332371
7. S.H. #3	AMC 332372
8. Sydalg Htur Amended	AMC 332373
9. Sydalg Htur	AMC 332374
10. Whirlly Girl	AMC 332375

The owner(s) (claimants) of the above mining claims and sites are:

Walker Mining & Exploration, Inc.

(Owner's Name - Please Print)

5899 County Road #203

(Street or P.O. Box)

Durango, CO 81301

(City)

(State)

(Zip Code)

Michael P. Walker, Vice President

S. Randall Walker, President

(Owner's Signature)

Michael P. Walker-Vice President

S. Randall Walker-President

(Owner's Name - Please Print)

(Owner's Signature)

(Street or P.O. Box)

(City)

(State)

(Zip Code)

(Owner's Name - Please Print)

(Owner's Signature)

(Street or P.O. Box)

(City)

(State)

(Zip Code)

(Continued on reverse)

ENTERED IN COMPUTER

6/28/02 JRM

(Owner's Name - Please Print)	(Owner's Signature)		
(Street or P.O. Box)	(City)	(State)	(Zip Code)
(Owner's Name - Please Print)	(Owner's Signature)		
(Street or P.O. Box)	(City)	(State)	(Zip Code)
(Owner's Name - Please Print)	(Owner's Signature)		
(Street or P.O. Box)	(City)	(State)	(Zip Code)
(Owner's Name - Please Print)	(Owner's Signature)		
(Street or P.O. Box)	(City)	(State)	(Zip Code)

INSTRUCTIONS

- | | |
|--|---|
| <ol style="list-style-type: none"> 1. This certification is made under the provisions of § 1744 of Title 43 and § 28-28k of Title 30 of the United States Code; and the regulations thereunder (43 CFR Part 3830). 2. The claimant(s) must fill in the dates in paragraph 1 for the beginning and ending of the assessment year for which this waiver is sought. 3. The claimant(s) must fill in the date in paragraph 2 for the beginning of the assessment year for which this waiver is sought. 4. All claim and site names and Bureau of Land Management (BLM) serial numbers must be listed for the mining claims, mill sites, and tunnel sites for which the waiver is sought. 5. All owners of the mining claims, mill sites, and tunnel sites and their addresses must be given. 6. This waiver form must be signed by all the claimants or their designated agent, in original form. If an agent is designated, a notarized designation of agent, signed by all of the claimants with proper address given, must be submitted with this waiver. | <ol style="list-style-type: none"> 7. This form must be filed no later than September 1st for the upcoming assessment year in the BLM State Office where the mining claims or sites are recorded, or the waiver cannot be granted by the BLM. (Example: to obtain a waiver for the assessment year 2000, which begins at noon on September 1, 1999, you must qualify for and file for a waiver no later than September 1, 1999 in the proper BLM State Office). 8. For all mining claims which require assessment work, you must record an affidavit of labor on or before the December 30th immediately following the filing of this waiver. For all other mining claims or sites waived, you must record a notice of intent to hold on or before the December 30th immediately following the filing of this waiver. 9. Mill and tunnel sites may also be listed upon this waiver and be waived from payment of the maintenance fee. A notice of intent to hold for these sites is required to be filed by the December 30th following the filing of this waiver. |
|--|---|

NOTICE/BURDEN HOURS STATEMENT

The Privacy Act of 1974, *as amended*, and the regulation in 43 CFR 2.48(d) provide that you be furnished the following information in connection with the information required by this certification of waiver from rental fees.

AUTHORITY: 30 U.S.C. 28-28k; 43 U.S.C. 1201, 1457, 1740, and 1744; and 43 CFR 3830.

PRINCIPLE PURPOSE: This information is to be used to verify that the owner(s) (claimants) of a mining claim has complied with 30 U.S.C. 28f and is entitled to perform assessment work in lieu of paying the maintenance fee for the mining claims listed on this form.

ROUTINE USE: (1) Adjudication of the claimant(s) certification of waiver from paying the maintenance fee otherwise required by 30 U.S.C. 28f. (2) Disclosure may be made to appropriate Federal agencies when location is made within the agency's geographic area of responsibility. (3) Information from the record and/or the record will be transferred to the appropriate Federal, State, or local agency, or a member of the public in response to a specific request for pertinent information. (4) Information may also be provided to the Department of Justice or in a proceeding before a court or adjudicative body; or to Federal, State, local or foreign agencies when needed for enforcement of civil or criminal codes or applicable regulations concerning title rights upon the public land.

EFFECT OF NOT PROVIDING INFORMATION: Disclosure of this information is required by 30 U.S.C. 28f and 43 CFR Part 3830 for those qualified claimants wishing to take the small miner waiver allowed. Failure to supply the information required in this form to support the claimants certification of waiver from payment of the otherwise required maintenance fees will result in the waiver being disallowed and the mining claims subject to forfeiture by BLM under 30 U.S.C. 28i.

The Paperwork Reduction Act of 1995 requires us to inform you that:

This information is being collected to allow the BLM to determine if you qualify for a waiver from the payment of \$100 per mining claim or site maintenance fee established in 30 U.S.C. 28f and the implementing regulations at 43 CFR 3830. A response to this request is required in accordance with the statute to obtain your benefit.

BLM would like you to know that you do not have to respond to this, or any other, Federal agency-sponsored information collection unless it displays a currently valid OMB control number.

Public reporting burden for this form is estimated to average 8 minutes (0.133 hours) per response, including time to review instructions, gathering and maintaining data, and completing and reviewing the form. Direct comments regarding this burden estimate, or any other aspect of this form, to the U.S. Department of the Interior, Bureau of Land Management, (1004-0114) Bureau Clearance Officer (WO-630), Mail Stop 401 LS, 1849 C St., N.W., Washington, D.C. 20240.

FOR OFFICIAL USE ONLY

RECEIVED
BUREAU OF
LAND MANAGEMENT

2002 JUN 11 A 9:23



2002-02673
Page 1 of 2
Requested By: WALKER MINING & EXPL INC
PATRICIA L WALL, RECORDER
OFFICIAL RECORDS OF LA PAZ COUNTY, AZ
05/14/2002 12:27 PM Recording Fee \$14.00

AMC 332366

Return Document to: ARIZONA STATE OFFICE PHOENIX, ARIZONA

For BLM Use Only

AZ-3850-1 (July 1992)

Walker Mining & Expl., Inc.
5899 County Road #203
Durango, CO 81301
Telephone # (970) 259-0085

10 CLAIMS @ \$5 = \$50.00
CK 7422
ced

XXX

AFFIDAVIT OF PERFORMANCE OF ANNUAL WORK.

Also fill in ITEMS 1 through 9 and the reverse side of this document.

NOTICE OF INTENTION TO HOLD

I intend to hold the claims(s)/site(s) listed on the reverse side of this document for the calendar year 19__.
Also fill in ITEMS 1 through 4 and ITEM 9.

NOTICES OF INTENTION TO HOLD ARE FOR MILLSITES AND TUNNEL SITES OR FOR MINING CLAIMS WHEN ASSESSMENT WORK HAS NOT BEEN DONE, REGARDLESS OF WHETHER THE ANNUAL ASSESSMENT HAS BEEN SUSPENDED, DEFERRED, OR NOT YET ACCRUED. THE FILING OF A NOTICE OF INTENTION TO HOLD SHALL NOT RELIEVE THE OWNER OF COMPLYING WITH FEDERAL AND STATE LAWS PERTAINING TO THE PERFORMANCE OF ANNUAL ASSESSMENT WORK. NOTICES OF INTENTION TO HOLD FOR MILL SITES OR TUNNEL SITES NEED NOT BE COUNTY RECORDED. FOR MINING CLAIMS THE FORM FILED WITH THE BLM MUST BE IDENTICAL TO THE ONE THAT WAS OR WILL BE FILED WITH THE COUNTY.

Evidence of Annual Assessment Work or a Notice of Intention to Hold must be filed each calendar year following the calendar year in which the claim/site was located.

ALL CLAIMS LISTED ON A SINGLE AFFIDAVIT MUST BE CONTIGUOUS.

- 1. State of Arizona, County of La Paz ss:
- 2. I, (Name) Walker Mining & Exploration, Inc.
- 3. Reside at (Address) 5899 County Road #203
City Durango, County La Plata, State CO., Zip 81301

being duly sworn, deposes and says that he/she is a citizen of the United States, more than eighteen years of age, that all of the facts set forth in this affidavit/notice, subject to the provisions and penalties of 18 USC 1001 pertaining to the filing of false, fictitious, or fraudulent statements with the United States, are true and correct according to the best of my knowledge, information and belief.

- 4. Owner's Name and Address (If not shown in items 1-3 above) CHECK HERE IF THIS IS A CHANGE OF ADDRESS

- 5. That I am personally acquainted with the mining claims(s). The work and improvements were made by and at the expense of the owner(s) of said claim(s). Said contiguous group of claims, listed on the reverse side of this document, are situated in the La Paz Mining District, La Paz County, Arizona.


- 6. That between the dates starting at 12 o'clock noon on September 1, 2001 And ending at 12 o'clock noon on September 1, 2002 at least \$ 2,500 Dollars worth of work and improvements were done and performed upon said claim(s) or upon one or more of a contiguous group of claims for the benefit of all; or wholly or partly outside of a contiguous group of claims for the benefit of all, not including the location work.

- 7. That the following persons were employed to perform the work and improvements described herein: Lost Coyote Mining, Inc. S. Randall Walker Michael P. Walker

- 8. That the work and improvements performed were: Placer material testing, work on existing settling ponds, reclamation work, site clean up, Gold placer recovery

- 9. Dated: May 10 ~~April 23~~, 2002 Signature: Michael P. Walker, President
SUBSCRIBED AND SWORN TO before me, a Notary Public, this 10th day of May, 2002
by Michael P. Walker & S. Randall Walker
Notary Public Constance Schultheis
MY COMMISSION EXPIRES 08/19/02
County of La Plata State of Colorado

ENTERED IN COMPUTER
7/1/02 MHA





If the claims/sites have consecutive BLM#s and are in the same Township, Range and Section(s), they may be listed as follows:

SAMPLE 1 - 10 A MC 19640 - 49 DKT/Pg 1025/1-10 4N 20W 36
 RECORDING #9106173-82.

CLAIM/SITE NAME	SERIAL NUMBER	Dkt/Pg or Recording # Of ORIGINAL LOCATION NOTICE	TWN SHP	RNG	SEC(S)
1. Ferrar #1 Amd.	AMC 332366		4N	21W	36
2. Ferrar #2 Amd.	AMC 332367		4N	21W	36
3. Ferrar #3	AMC 332368		4N	21W	36
4. Ferrar #4	AMC 332369		4N	21W	36
5. Ferrar #5	AMC 332370		4N	21W	25&36
6. S.H. #2	AMC 332371		4N	21W	36
7. S.H. #3	AMC 332372		4N	21W	86 (36)
8. Sydalg Htur Amd.	AMC 332373		4N	21W	25&36
9. Sydalg Htur	AMC 332374		4N	21W	25&36
10. Whirlly Girl	AMC 332375		4N	21W	25
11.	AMC				
12.	AMC				
13.	AMC				
14.	AMC				
15.	AMC				
16.	AMC				
17.	AMC				
18.	AMC				
19.	AMC				
20.	AMC				
21.	AMC				
22.	AMC				
23.	AMC				
24.	AMC				
25.	AMC				
26.	AMC				
27.	AMC				
28.	AMC				
29.	AMC				
30.	AMC				

FILE WITH: BUREAU OF LAND MANAGEMENT, 222 NORTH CENTRAL AVENUE, PHOENIX, ARIZONA 85004-2203 and the respective county recorder, ON OR BEFORE DECEMBER 30th (NOT THE 31st). BLM requires a \$5.00 nonrefundable service charge for each mining claim, mill site or tunnel site.

This form is for the purpose of complying with the laws of the United States Department of the Interior, Bureau of Land Management and the State of Arizona pertaining to assessment work and/or notice of intention to hold. 30 USC 28, 43 CFR 3833.2, ARS 27-208. Subject to Paperwork Reduction Act and Privacy Act statements available at the BLM AZ State Office. This form is not copyrighted. It may be reproduced without restriction.

For BLM Use Only

United States Department of the Interior
Bureau of Land Management
 BUSINESS & SUPPORT SVCS DIV
 222 N CENTRAL AVE
 PHOENIX, AZ 85004 -2203
 Phone: (602) 417-9200

Receipt	
No:	508424

Transaction #: 531926
Date of Transaction: 06/12/2002
CUSTOMER: WALKER MINING & EXPLORATION 5899 COUNTY RD #203 DURANGO,CO 81301

LINE #	QTY	DESCRIPTION	REMARKS	UNIT PRICE	TOTAL
1	1.00	LOCATABLE MINERALS / MINING CLAIMS-NOT NEW-UNADJUD,ONE AUTH NO. ONLY / MINING CLAIM MONEY RECEIVED (455) CASES: AMC332366/\$50.00	WAIVER & POL 2002 (10)	- n/a -	50.00
TOTAL:					\$50.00

PAYMENT INFORMATION			
1	AMOUNT:	\$50.00	POSTMARKED: 06/07/2002
	TYPE:	CHECK	RECEIVED: 06/11/2002
	CHECK NO:	7422	
	NAME:	MICHAEL, WALKER P 5899 COUNTY RD #203 DURANGO CO 81301	

REMARKS

This receipt was generated by the automated BLM Collections and Billing System and is a paper representation of a portion of the official electronic record contained therein.

March 22, 2001

Bureau of Land Management
222 n. Central Ave., Suite 101
Phoenix, AZ 85004-2203

Enclosed please find our Affidavit of Performance of Annual Work and Maintenance Fee Waiver Certification. Please note that our Affidavit of Labor was recorded with La Paz County (they instructed us that the Maintenance Fee Waiver Certification need not be recorded).

Enclosed please find payment of \$50.00 (\$5.00 per claim) and \$1.00 for postage to return our copies.

Please call us if you have any questions regarding these two forms.

Sincerely,

S. Randall Walker
Michael P. Walker

Walker Mining & Exploration, Inc.
S. Randall Walker/Michael P. Walker
5899 County Road 203
Durango, Co. 81301

ARIZONA
STATE OFFICE
PHOENIX, ARIZONA

2001 APR 16 A 10:07

RECEIVED
BUREAU OF
LAND MANAGEMENT



2001-01364
Page 1 of 2
OFFICIAL RECORDS OF LA PAZ COUNTY, AZ
PATRICIA L. WALL, RECORDER
03/27/2001 08:54 AM Recording Fee \$14.00

RECORDED AT THE
REQUEST OF:

Return Document to:

For BLM Use Only

AZ-3850-1 (July 1992)

Walker Mining & Exploration, Inc.
5899 County Road 203
Durango, Co. 81301
Telephone # (970) 259-7234

10 claims = \$50.00



AFFIDAVIT OF PERFORMANCE OF ANNUAL WORK.

Also fill in ITEMS 1 through 9 and the reverse side of this document.



NOTICE OF INTENTION TO HOLD

I intend to hold the claims(s)/site(s) listed on the reverse side of this document for the calendar year 19__.
Also fill in ITEMS 1 through 4 and ITEM 9.

NOTICES OF INTENTION TO HOLD ARE FOR MILLSITES AND TUNNEL SITES OR FOR MINING CLAIMS WHEN ASSESSMENT WORK HAS NOT BEEN DONE, REGARDLESS OF WHETHER THE ANNUAL ASSESSMENT HAS BEEN SUSPENDED, DEFERRED, OR NOT YET ACCRUED. THE FILING OF A NOTICE OF INTENTION TO HOLD SHALL NOT RELIEVE THE OWNER OF COMPLYING WITH FEDERAL AND STATE LAWS PERTAINING TO THE PERFORMANCE OF ANNUAL ASSESSMENT WORK. NOTICES OF INTENTION TO HOLD FOR MILL SITES OR TUNNEL SITES NEED NOT BE COUNTY RECORDED. FOR MINING CLAIMS THE FORM FILED WITH THE BLM MUST BE IDENTICAL TO THE ONE THAT WAS OR WILL BE FILED WITH THE COUNTY.

Evidence of Annual Assessment Work or a Notice of Intention to Hold must be filed each calendar year following the calendar year in which the claim/site was located.

ALL CLAIMS LISTED ON A SINGLE AFFIDAVIT MUST BE CONTIGUOUS.

1. State of Arizona, County of La Paz ss:
2. I, (Name) Walker Mining & Exploration, Inc.
3. Reside at (Address) 5899 County Road 203
City Durango, County La Plata, State Co., Zip 81301

being duly sworn, deposes and says that he/she is a citizen of the United States, more than eighteen years of age, that all of the facts set forth in this affidavit/notice, subject to the provisions and penalties of 18 USC 1001 pertaining to the filing of false, fictitious, or fraudulent statements with the United States, are true and correct according to the best of my knowledge, information and belief.

4. Owner's Name and Address (If not shown in items 1-3 above) CHECK HERE IF THIS IS A CHANGE OF ADDRESS


5. That I am personally acquainted with the mining claims(s). The work and improvements were made by and at the expense of the owner(s) of said claim(s). Said contiguous group of claims, listed on the reverse side of this document, are situated in the La Paz Mining District, La Paz County, Arizona.

6. That between the dates starting at 12 o'clock noon on September 1, ~~1999~~ ²⁰⁰⁰ And ending at 12 o'clock noon on September 1, ~~19~~ ²⁰⁰¹ at least \$ 3,500.00 Dollars worth of work and improvements were done and performed upon said claim(s) or upon one or more of a contiguous group of claims for the benefit of all, or wholly or partly outside of a contiguous group of claims for the benefit of all, not including the location work.

7. That the following persons were employed to perform the work and improvements described herein: Placer material test/processing, reclamation work on site, improvements to water source, continued testing

8. That the work and improvements performed were: Placer material test processing, Reclamation work on site, improvements to water source, continued testing

9. Dated: March 22, 2001, Signature: S. Randall Walker & Michael P. Walker
SUBSCRIBED AND SWORN TO before me, a Notary Public, this 22nd day of MARCH, 19 2001
by S. Randall Walker & Michael P. Walker dba Walker Mining & Exploration, Inc.
Notary Public Carole A. Shank
MY COMMISSION EXPIRES 04/07/01



Carole A. Shank

My Commission Expires 04/07/01

ENTERED INTO COMPUTER
RS 4/19/2001

If the claims/sites have consecutive BLM#s and are in the same Township, Range and Section(s), they may be listed as follows:

SAMPLE 1 - 10

A MC 19640 - 49

DKT/Pg 1025/1-10
RECORDING #9106173-82

4N 20W 36

CLAIM/SITE NAME	SERIAL NUMBER	Dkt/Pg or Recording # Of ORIGINAL LOCATION NOTICE	TWN SHP	RNG	SEC(S)
1. Ferrar #1 Amd	AMC 332366		4N	21W	36
2. Ferrar #2 Amd.	AMC 332367		4N	21W	36
3. Ferrar #3	AMC 332368		4N	21W	36
4. Ferrar #4	AMC 332369		4N	21W	36
5. Ferrar #5	AMC 332370		4N	21W	25&36
6. S.H. #2	AMC 332371		4N	21W	36
7. S.H. #3	AMC 332372		4N	21W	36
8. Sydalq Htur Amd	AMC 332373		4N	21w	25&36
9. Sydalq Htur	AMC 332374		4N	21W	25&36
10. Shirlly Girl	AMC 332375		4N	21W	25
11.	AMC				
12.	AMC				
13.	AMC				
14.	AMC				
15.	AMC				
16.	AMC				
17.	AMC				
18.	AMC				
19.	AMC				
20.	AMC				
21.	AMC				
22.	AMC				
23.	AMC				
24.	AMC				
25.	AMC				
26.	AMC				
27.	AMC				
28.	AMC				
29.	AMC				
30.	AMC				

FILE WITH: BUREAU OF LAND MANAGEMENT, 222 NORTH CENTRAL AVENUE, PHOENIX, ARIZONA 85004-2203 and the respective county recorder, ON OR BEFORE DECEMBER 30th (NOT THE 31st). BLM requires a \$5.00 nonrefundable service charge for each mining claim, mill site or tunnel site.

This form is for the purpose of complying with the laws of the United States Department of the Interior, Bureau of Land Management and the State of Arizona pertaining to assessment work and/or notice of intention to hold. 30 USC 28, 43 CFR 3833.2, ARS 27-208. Subject to Paperwork Reduction Act and Privacy Act statements available at the BLM AZ State Office. This form is not copyrighted. It may be reproduced without restriction.

For BLM Use Only
 RECEIVED
 BUREAU OF
 LAND MANAGEMENT
 2001 APR 16 A 10:07
 ARIZONA
 STATE OFFICE
 PHOENIX, ARIZONA

**United States Department of the Interior
Bureau of Land Management**
BUSINESS & SUPPORT SVCS DIV
222 N CENTRAL AVE
PHOENIX, AZ 85004 -2203
Phone: (602) 417-9200

Receipt	
No:	290739

Transaction #: 306661					
Date of Transaction: 04/16/2001					
CUSTOMER:		RANDALL WALKER 5899 COUNTY ROAD #203 DURANGO, CO 81301			
LINE #	QTY	COMMODITY / SUBJECT / ACTION / PRODUCT	REMARKS	UNIT PRICE	TOTAL
1	4	IAC PRODUCTS / COPIES / CASEFILE/DOCUMENT COPIES / COPIES (B/W UP TO 11X17)-\$.13/P		\$0.13	\$0.52
2	1	IAC PRODUCTS / SERVICE/ADMIN CHARGES / MAILING COSTS / POSTAGE		- n/a -	\$0.48
3	1	LOCATABLE MINERALS / MINING CLAIMS-ACCOUNTS/UNADJUDICATED / MINING CLAIM MONEY RECEIVED (455)	POL 2001 (10)	- n/a -	\$50.00
TOTAL:					\$51.00

PAYMENT INFORMATION			
1	AMOUNT:	\$51.00	POSTMARKED: 04/10/2001
	TYPE:	CHECK	RECEIVED: 04/16/2001
	CHECK NO:	6866	
	NAME:	WALKER, MICHAEL P 5899 COUNTY ROAD #203 DURANGO CO 81301	

REMARKS

CASE SERIAL NUMBER INFORMATION		
TRNS #	LINE #	CASES
306661	3	AMC00332366

This receipt was generated by the automated BLM Collections and Billings System and is a paper representation of a portion of the official electronic record contained therein.

UNITED STATES
DEPARTMENT OF THE INTERIOR
BUREAU OF LAND MANAGEMENT

MAINTENANCE FEE WAIVER CERTIFICATION

FORM APPROVED
OMB NO. 1004-0114
Expires: December 31, 2002 **053**

SEE INSTRUCTIONS ON REVERSE

1. This small miner waiver is filed for the assessment year beginning at noon on September 1, 2000 and ending at noon on September 1, 2001
2. The undersigned and all related parties owned ten or fewer mining claims, mill, or tunnel sites located and maintained on Federal lands in the United States of America on September 1, 2000
3. The undersigned have performed the assessment work **required by law** for each mining claim listed **prior to filing this waiver** and understand that by filing this form; an affidavit of assessment work **must** be recorded by the December 30th following the filing of this waiver.
4. The undersigned understand that if the assessment work obligation has not yet come due under 30 U.S.C. 28 (for those claims in their first assessment year only); a notice of intent to hold reciting this condition **must** be recorded by the December 30th following the filing of this waiver.
5. The undersigned understand that mill and tunnel sites may also be listed upon this waiver and be waived from payment of the maintenance fee; and that a notice of intent to hold for these sites is required to be recorded by the December 30th immediately following the filing of this waiver.
6. The undersigned understand and acknowledge that pursuant to 43 U.S.C. 1212 and 18 U.S.C. 1001; the filing or recording of a false, fictitious, or fraudulent document with the Bureau of Land Management may result in a fine of up to \$250,000, a prison term not to exceed five years, or both.
7. The mining claims, mill or tunnel sites for which this waiver from payment of the maintenance fees is requested are:

CLAIM OR SITE NAME	BLM RECORDATION SERIAL NUMBER
1. FERRAR #1 Amended	AMC 332366
2. FERRAR #2 Amended	AMC 332367
3. FERRAR #3	AMC 332368
4. FERRAR #4	AMC 332369
5. FERRAR #5	AMC 332370
6. S. H. #2	AMC 332371
7. S. H. #3	AMC 332372
8. SYDALG HUR Amended	AMC 332373
9. SYDALG HUR	AMC 332374
10. Whirly Girl	AMC 332375

The owner(s) (claimants) of the above mining claims and sites are:

S. RANDALL WALKER 5/15/2000
 (Owner's Name - Please Print)
 5899 County Road #203
 (Street or P.O. Box)
 DURANGO CO 81301
 (City) (State) (Zip Code)

S. Randall Walker
 (Owner's Signature)

MICHAEL P WALKER
 (Owner's Name - Please Print)
 8345 County Road 250
 (Street or P.O. Box)
 DURANGO Colo 81301
 (City) (State) (Zip Code)

Michael P. Walker
 (Owner's Signature)

(Owner's Name - Please Print)

(Owner's Signature)

(Street or P.O. Box)

(City)

(State)

(Zip Code)

(Continued on reverse)

ENTERED IN COMPUTER

5/17/2000 NW

AM 5/18/2000

(Owner's Name - Please Print)

(Owner's Signature)

(Street or P.O. Box)

(City) (State) (Zip Code)

(Owner's Name - Please Print)

(Owner's Signature)

(Street or P.O. Box)

(City) (State) (Zip Code)

(Owner's Name - Please Print)

(Owner's Signature)

(Street or P.O. Box)

(City) (State) (Zip Code)

(Owner's Name - Please Print)

(Owner's Signature)

(Street or P.O. Box)

(City) (State) (Zip Code)

INSTRUCTIONS

- 1. This certification is made under the provisions of § 1744 of Title 43 and § 28-28k of Title 30 of the United States Code; and the regulations thereunder (43 CFR Part 3830).
2. The claimant(s) must fill in the dates in paragraph 1 for the beginning and ending of the assessment year for which this waiver is sought.
3. The claimant(s) must fill in the date in paragraph 2 for the beginning of the assessment year for which this waiver is sought.
4. All claim and site names and Bureau of Land Management (BLM) serial numbers must be listed for the mining claims, mill sites, and tunnel sites for which the waiver is sought.
5. All owners of the mining claims, mill sites, and tunnel sites and their addresses must be given.
6. This waiver form must be signed by all the claimants or their designated agent, in original form. If an agent is designated, a notarized designation of agent, signed by all of the claimants with proper address given, must be submitted with this waiver.

- 7. This form must be filed no later than September 1st for the upcoming assessment year in the BLM State Office where the mining claims or sites are recorded, or the waiver cannot be granted by the BLM. (Example: to obtain a waiver for the assessment year 2000, which begins at noon on September 1, 1999, you must qualify for and file for a waiver no later than September 1, 1999 in the proper BLM State Office).
8. For all mining claims which require assessment work, you must record an affidavit of labor on or before the December 30th immediately following the filing of this waiver. For all other mining claims or sites waived, you must record a notice of intent to hold on or before the December 30th immediately following the filing of this waiver.
9. Mill and tunnel sites may also be listed upon this waiver and be waived from payment of the maintenance fee. A notice of intent to hold for these sites is required to be filed by the December 30th following the filing of this waiver.

NOTICE/BURDEN HOURS STATEMENT

The Privacy Act of 1974, as amended, and the regulation in 43 CFR 2.48(d) provide that you be furnished the following information in connection with the information required by this certification of waiver from rental fees.

AUTHORITY: 30 U.S.C. 28-28k; 43 U.S.C. 1201, 1457, 1740, and 1744; and 43 CFR 3830.

PRINCIPLE PURPOSE: This information is to be used to verify that the owner(s) (claimants) of a mining claim has complied with 30 U.S.C. 28f and is entitled to perform assessment work in lieu of paying the maintenance fee for the mining claims listed on this form.

ROUTINE USE: (1) Adjudication of the claimant(s) certification of waiver from paying the maintenance fee otherwise required by 30 U.S.C. 28f. (2) Disclosure may be made to appropriate Federal agencies when location is made within the agency's geographic area of responsibility. (3) Information from the record and/or the record will be transferred to the appropriate Federal, State, or local agency, or a member of the public in response to a specific request for pertinent information. (4) Information may also be provided to the Department of Justice or in a proceeding before a court or adjudicative body; or to Federal, State, local or foreign agencies when needed for enforcement of civil or criminal codes or applicable regulations concerning title rights upon the public land.

EFFECT OF NOT PROVIDING INFORMATION: Disclosure of this information is required by 30 U.S.C. 28f and 43 CFR Part 3830 for those qualified claimants wishing to take the small miner waiver allowed. Failure to supply the information required in this form to support the claimants certification of waiver from payment of the otherwise required maintenance fees will result in the waiver being disallowed and the mining claims subject to forfeiture by BLM under 30 U.S.C. 28i.

The Paperwork Reduction Act of 1995 requires us to inform you that:

This information is being collected to allow the BLM to determine if you qualify for a waiver from the payment of \$100 per mining claim or site maintenance fee established in 30 U.S.C. 28f and the implementing regulations at 43 CFR 3830. A response to this request is required in accordance with the statute to obtain your benefit.

BLM would like you to know that you do not have to respond to this, or any other, Federal agency-sponsored information collection unless it displays a currently valid OMB control number.

Public reporting burden for this form is estimated to average 8 minutes (0.133 hours) per response, including time to review instructions, gathering and maintaining data, and completing and reviewing the form. Direct comments regarding this burden estimate, or any other aspect of this form, to the U.S. Department of the Interior, Bureau of Land Management, (1004-0114) Bureau Clearance Officer (WO-630), Mail Stop 401 LS, 1849 C St., N.W., Washington, D.C. 20240.

FOR OFFICIAL USE ONLY

MAY 17 9 06 AM '00

RECEIVED BUREAU OF LAND MANAGEMENT

Our records show
Michael P. Walker's
address as:

5899 County Road # 230
Durango, Colo.

Is the 8345 County
Road # 250 a
permanent change
of address?

Mary Hyde
225 W. Central Ave
Phoenix, Az 85004-2203

(602) 417-9356

S. Randall Walker
5899 CR 250
Durango Colo 81301

CERTIFIED MAIL



7099 3220 0002 8996 8196



RECEIVED
BUREAU OF
LAND MANAGEMENT

MAY 17 9 06 AM '00

ARIZONA

PHOENIX, ARIZONA

Bureau of Land Management
222 North Central Ave.
Phoenix, Az 85004-2203

85004+2203



PLACE STICKER AT TOP OF ENVELOPE
TO THE RIGHT OF RETURN ADDRESS.
FOLD AT DOTTED LINE

332366

RECEIVED
BUREAU OF
LAND MANAGEMENT

MAY 17 9 05 AM '00



2000-02174

Page 1 of 2

PATRICIA L WALL, RECORDER
OFFICIAL RECORDS OF LA PAZ COUNTY, AZ
05/01/2000 02:58 PM Recording Fee \$14.00

ARIZONA
STATE OFFICE
PHOENIX, ARIZONA

For BLM Use Only

AZ-3850-1 (July 1992)

Return Document to:

S. Randall Walker & Michael P Walker
5899 CR 203
Durango Colo, 81301

10 @ 5 ⁰⁰ = \$50 ⁰⁰

Telephone # (970) ~~247-33~~
259-7234



AFFIDAVIT OF PERFORMANCE OF ANNUAL WORK.

Also fill in ITEMS 1 through 9 and the reverse side of this document.



NOTICE OF INTENTION TO HOLD

I intend to hold the claim(s)/site(s) listed on the reverse side of this document for the calendar year 19__.
Also fill in ITEMS 1 through 4 and ITEM 9.

NOTICES OF INTENTION TO HOLD ARE FOR MILLSITES AND TUNNEL SITES OR FOR MINING CLAIMS WHEN ASSESSMENT WORK HAS NOT BEEN DONE, REGARDLESS OF WHETHER THE ANNUAL ASSESSMENT HAS BEEN SUSPENDED, DEFERRED, OR NOT YET ACCRUED. THE FILING OF A NOTICE OF INTENTION TO HOLD SHALL NOT RELIEVE THE OWNER OF COMPLYING WITH FEDERAL AND STATE LAWS PERTAINING TO THE PERFORMANCE OF ANNUAL ASSESSMENT WORK. NOTICES OF INTENTION TO HOLD FOR MILL SITES OR TUNNEL SITES NEED NOT BE COUNTY RECORDED. FOR MINING CLAIMS THE FORM FILED WITH THE BLM MUST BE IDENTICAL TO THE ONE THAT WAS OR WILL BE FILED WITH THE COUNTY.

Evidence of Annual Assessment Work or a Notice of Intention to Hold must be filed each calendar year following the calendar year in which the claim/site was located.

ALL CLAIMS LISTED ON A SINGLE AFFIDAVIT MUST BE CONTIGUOUS.

1. State of Arizona, County of LA PAZ ss:
2. I, (Name) S. RANDALL WALKER & MICHAEL P WALKER
3. Reside at (Address) 5899 CR 203
City DURANGO, County LA PLATA, State COLORADO, Zip 81301
being duly sworn, deposes and says that he/she is a citizen of the United States, more than eighteen years of age, that all of the facts set forth in this affidavit/notice, subject to the provisions and penalties of 18 USC 1001 pertaining to the filing of false, fictitious, or fraudulent statements with the United States, are true and correct according to the best of my knowledge, information and belief.
4. Owner's Name and Address (If not shown in items 1-3 above) CHECK HERE IF THIS IS A CHANGE OF ADDRESS
S. RANDALL WALKER - 5899 CR 203 DURANGO CO 81301
MICHAEL P WALKER - 8345 CR 250 DURANGO CO 81301

P. Jones 6/1/00

5. That I am personally acquainted with the mining claims(s). The work and improvements were made by and at the expense of the owner(s) of said claim(s). Said contiguous group of claims, listed on the reverse side of this document, are situated in the LAPAZ Mining District, LA PAZ County, Arizona.


6. That between the dates starting at 12 o'clock noon on September 1, 1999 And ending at 12 o'clock noon on September 1, 192000 at least \$ 6,320⁰⁰ Dollars worth of work and improvements were done and performed upon said claim(s) or upon one or more of a contiguous group of claims for the benefit of all, or wholly or partly outside of a contiguous group of claims for the benefit of all, not including the location work.

7. That the following persons were employed to perform the work and improvements described herein: Hodge Construction, S. Randall & Michael P Walker,


8. That the work and improvements performed were: PIACER MATERIAL PROCESSING, RECLAMATION WORK ON SITE, NEW IMPROVEMENTS TO ROAD, CONTINUED TESTING

9. Dated: April 26, 2000, Signature: S. Randall Walker
SUBSCRIBED AND SWORN TO before me, a Notary Public, this 26th day of APRIL, 192000
by S. RANDALL WALKER & MICHAEL P. WALKER.
Notary Public CAROLE A. SHANK
MY COMMISSION EXPIRES 04/07/01

Carole A. Shank



P. Jones 6/1/00



If the claims/sites have consecutive BLM#s and are in the same Township, Range and Section(s), they may be listed as follows:

SAMPLE 1 - 10 A MC 19640 - 49 DKT/Pg 1025/1-10 4N 20W 36
 RECORDING #9106173-82.

CLAIM/SITE NAME	SERIAL NUMBER	Dkt/Pg or Recording # Of ORIGINAL LOCATION NOTICE	TWN SHP	RNG	SEC(S)
1. Ferrar #1 Amd	AMC 332366		4N	21W	36
2. Ferrar #2 Amd	AMC 332367		4N	21W	36
3. Ferrar #3	AMC 332368		4N	21W	36
4. Ferrar #4	AMC 332369		4N	21W	36
5. Ferrar #5	AMC 332370		4N	21W	25 & 36
6. S.H. # 2	AMC 332371		4N	21W	36
7. S.H. # 3	AMC 332372		4N	21W	36
8. Sydalga Htur Amd	AMC 332373		4N	21W	25 & 36
9. Sydalga Htur	AMC 332374		4N	21W	25 & 36
10. Whirly Girl	AMC 332375		4N	21W	25
11.	AMC				
12.	AMC				
13.	AMC				
14.	AMC				
15.	AMC				
16.	AMC				
17.	AMC				
18.	AMC				
19.	AMC				
20.	AMC				
21.	AMC				
22.	AMC				
23.	AMC				
24.	AMC				
25.	AMC				
26.	AMC				
27.	AMC				
28.	AMC				
29.	AMC				
30.	AMC				

FILE WITH: BUREAU OF LAND MANAGEMENT, 222 NORTH CENTRAL AVENUE, PHOENIX, ARIZONA 85004-2203 and the respective county recorder, ON OR BEFORE DECEMBER 30th (NOT THE 31st). BLM requires a \$5.00 nonrefundable service charge for each mining claim, mill site or tunnel site.

This form is for the purpose of complying with the laws of the United States Department of the Interior, Bureau of Land Management and the State of Arizona pertaining to assessment work and/or notice of intention to hold. 30 USC 28, 43 CFR 3833.2, ARS 27-208. Subject to Paperwork Reduction Act and Privacy Act statements available at the BLM AZ State Office. This form is not copyrighted. It may be reproduced without restriction.

For BLM Use Only

**United States Department of the Interior
Bureau of Land Management**
BUSINESS & SUPPORT SVCS DIV
222 N CENTRAL AVE
PHOENIX, AZ 85004 -2203
Phone: (602) 417-9200

Receipt	
No:	120112

Transaction #: 131933
Date of Transaction: 05/17/2000

CUSTOMER: S R WALKER
5899 CR 203
DURANGO, CO 81301

LINE #	QTY	COMMODITY / SUBJECT / ACTION / PRODUCT	REMARKS	UNIT PRICE	TOTAL
1	10	LOCATABLE MINERALS / MINING CLAIMS / PROOF OF LABOR/ASSESSMENT \$5 (1930)		\$5.00	\$50.00
TOTAL:					\$50.00

PAYMENT INFORMATION			
1	AMOUNT:	\$50.00	POSTMARKED: 05/15/2000
	TYPE:	CHECK	RECEIVED: 05/17/2000
	CHECK NO:	1640	
	NAME:	MICHAEL P. WALKER CONSTRUCTI	

REMARKS

CASE SERIAL NUMBER INFORMATION		
TRNS #	LINE #	CASES
131933	1	AMC332366, AMC332367, AMC332368, AMC332369, AMC332370, AMC332371, AMC332372, AMC332373, AMC332374, AMC332375

This receipt was generated by the automated BLM Collections and Billings System and is a paper representation of a portion of the official electronic record contained therein.

332366

AUGUST 28, 1999

BUREAU OF LAND MANAGEMENT
Arizona State Office
222 N. Central Avenue
Phoenix, AZ 85004-2203


Dear Mrs. Morrison:

I thought I would send these forms to you so that I know it would be logged correctly. Mike and I sure appreciate your help on this! It is most certainly difficult these days to find someone that is as competent and friendly as you are in their professions as you are.

Enclosed is our recorded (La Paz County) "Affidavit of Performance of Annual Work" along with payment of \$50.00. Also is a recorded copy of our "Maintenance Fee Payment Waiver Certification" which was previously sent to your office.

Thank you again!

Sincerely,



S. Randall Walker
2175 Main Avenue
Durango, CO 81301
(970) 247-5355

RECEIVED
BUREAU OF
LAND MANAGEMENT
Aug 31 10 20 AM '99
ARIZONA
STATE OFFICE
PHOENIX, ARIZONA

UNITED STATES
DEPARTMENT OF THE INTERIOR
BUREAU OF LAND MANAGEMENT

RECEIPT AND ACCOUNTING ADVICE

NO. 2348014⁰⁴
09/01/99

TC/AZ

Subject: AFFIDAVITS OF ASSESSMENT WORK - 10 2 35 12 50.00

Applicant:
S RANDALL WALKER
2175 MAIN
DURANGO CO 81301

CK 3577
Remitter: 970 247-5355

Assignor:

LEASE MANAGEMENT DATA NEW UPDATE PAYMENT

ORIGINAL SERIAL NO.	ASG.	TYPE	ST.	CTY.	FUND SYMBOL	ACRES/UNITS	RATE
AMC 332366, ET AL							

AMOUNT	ANV. DATE	EXP. DATE	BILL CYC.	S/C	DISTRICT	NEXT BILL	MISC. DATA	U of M	ACTUAL UNITS

ASSIGNMENT SERIAL NO.	ASG.	TYPE	ST.	CTY.	FUND SYMBOL	ACRES/UNITS	RATE

AMOUNT	ANV. DATE	EXP. DATE	BILL CYC.	S/C	DISTRICT	NEXT BILL	MISC. DATA	U of M	ACTUAL UNITS

APPLY REMITTANCE			
ACTION	FUND SYMBOL	CTY.	AMOUNT
FILING FEE			
RENTAL			
UNEARNED			
REFUND			
TOTAL			
AMOUNT DUE			


Remarks:

BY: _____ DATE: _____

Lease in Escrow?
 KGS? Of Interest?
 Auto Escalates? Operating Rights?
 Auto Renew? Operator
 Bond Filed?

FOR MMS USE ONLY

BILLEE	FOREST REFUGE
NUMBER	
OCS SECTION	
CODE	



1999-3403
Page 1 of 3
OFFICIAL RECORDS OF LA PAZ COUNTY, AZ
PATRICIA L. WALL, RECORDER
07/26/1999 04:43 PM Recording Fee \$15.00

RECORDED AT THE
REQUEST OF:

Return Document to:

For BLM Use Only

AZ-3850-1 (July 1992)

S. Randall & Mike Walker
2175 Main Avenue
Durango, CO 81301
Telephone # (970) 247-5355

10 x \$5.00 fee = \$50.00

XXX
XXX

AFFIDAVIT OF PERFORMANCE OF ANNUAL WORK.

Also fill in ITEMS 1 through 9 and the reverse side of this document.

NOTICE OF INTENTION TO HOLD

I intend to hold the claims(s)/site(s) listed on the reverse side of this document for the calendar year 19__.
Also fill in ITEMS 1 through 4 and ITEM 9.

NOTICES OF INTENTION TO HOLD ARE FOR MILLSITES AND TUNNEL SITES OR FOR MINING CLAIMS WHEN ASSESSMENT WORK HAS NOT BEEN DONE, REGARDLESS OF WHETHER THE ANNUAL ASSESSMENT HAS BEEN SUSPENDED, DEFERRED, OR NOT YET ACCRUED. THE FILING OF A NOTICE OF INTENTION TO HOLD SHALL NOT RELIEVE THE OWNER OF COMPLYING WITH FEDERAL AND STATE LAWS PERTAINING TO THE PERFORMANCE OF ANNUAL ASSESSMENT WORK. NOTICES OF INTENTION TO HOLD FOR MILL SITES OR TUNNEL SITES NEED NOT BE COUNTY RECORDED. FOR MINING CLAIMS THE FORM FILED WITH THE BLM MUST BE IDENTICAL TO THE ONE THAT WAS OR WILL BE FILED WITH THE COUNTY.

Evidence of Annual Assessment Work or a Notice of Intention to Hold must be filed each calendar year following the calendar year in which the claim/site was located.

ALL CLAIMS LISTED ON A SINGLE AFFIDAVIT MUST BE CONTIGUOUS.

- 1. State of Arizona, County of La Paz ss:
- 2. I, (Name) S. Randall Walker & Michael P. Walker
- 3. Reside at (Address) 2175 Main Avenue
City Durango, County La Plata, State CO, Zip 81301

being duly sworn, deposes and says that he/she is a citizen of the United States, more than eighteen years of age, that all of the facts set forth in this affidavit/notice, subject to the provisions and penalties of 18 USC 1001 pertaining to the filing of false, fictitious, or fraudulent statements with the United States, are true and correct according to the best of my knowledge, information and belief.

- 4. Owner's Name and Address (If not shown in items 1-3 above) CHECK HERE IF THIS IS A CHANGE OF ADDRESS

- 5. That I am personally acquainted with the mining claims(s). The work and improvements were made by and at the expense of the owner(s) of said claim(s). Said contiguous group of claims, listed on the reverse side of this document, are situated in the La Paz Mining District, La Paz County, Arizona.


- 6. That between the dates starting at 12 o'clock noon on September 1, 1998 And ending at 12 o'clock noon on September 1, 1999 at least \$ 13,887.00 Dollars worth of work and improvements were done and performed upon said claim(s) or upon one or more of a contiguous group of claims for the benefit of all, or wholly or partly outside of a contiguous group of claims for the benefit of all, not including the location work.

- 7. That the following persons were employed to perform the work and improvements described herein: Salome Drilling Co. Azca Drilling Co., Robertson Trucking, R.W. Turner Pump, Falcon Pump Co.

- 8. That the work and improvements performed were: Clean-out & recondition existing wells on claims, install new pumps & pipes to active working area. Well Test, sampling, assaying, and site reclamation.

9. Dated: July 23, 1999, Signature: S. Randall Walker / Michael P Walker
SUBSCRIBED AND SWORN TO before me, a Notary Public, this 23rd day of July, 1999
by S. Randall Walker & Michael P. Walker
Notary Public Carole A. Shank
MY COMMISSION EXPIRES 04/07/01

Carole A. Shank
ENTERED INTO COMPUTER
L 11/9/99 sc



My Commission Expires 04/07/01

If the claims/sites have consecutive BLM#s and are in the same Township, Range and Section(s), they may be listed as follows:

SAMPLE 1 - 10 A MC 19640 - 49 DKT/Pg 1025/1-10 4N 20W 36
 RECORDING #9106173-82.

CLAIM/SITE NAME	SERIAL NUMBER	Dkt/Pg or Recording # Of ORIGINAL LOCATION NOTICE	TWN	RNG	SEC(S)
			SHP		
1. Ferrar #1 Amended	AMC 332366		4N	21W	36
2. Ferrar #2 Amended	AMC 332367		4N	21W	36
3. Ferrar #3	AMC 332368		4N	21W	36
4. Ferrar #4	AMC 332369		4N	21W	36
5. Ferrar #5	AMC 332370		4N	21W	25, 36
6. S.H. #2	AMC 332371		4N	21W	36
7. S.H. #3	AMC 332372		4N	21W	36
8. Sydalg Htur Amended	AMC 332373		4N	21W	25, 36
9. Sydalg Htur	AMC 332374		4N	21W	25, 36
10. Whirlly Girl	AMC 332375		4N	21W	25
11.	AMC				
12.	AMC				
13.	AMC				
14.	AMC				
15.	AMC				
16.	AMC				
17.	AMC				
18.	AMC				
19.	AMC				
20.	AMC				
21.	AMC				
22.	AMC				
23.	AMC				
24.	AMC				
25.	AMC				
26.	AMC				
27.	AMC				
28.	AMC				
29.	AMC				
30.	AMC				

FILE WITH: BUREAU OF LAND MANAGEMENT, 222 NORTH CENTRAL AVENUE, PHOENIX, ARIZONA 85004-2203 and the respective county recorder, ON OR BEFORE DECEMBER 30th (NOT THE 31st). BLM requires a \$5.00 nonrefundable service charge for each mining claim, mill site or tunnel site.

This form is for the purpose of complying with the laws of the United States Department of the Interior, Bureau of Land Management and the State of Arizona pertaining to assessment work and/or notice of intention to hold. 30 USC 28, 43 CFR 3833.2, ARS 27-208. Subject to Paperwork Reduction Act and Privacy Act statements available at the BLM AZ State Office. This form is not copyrighted. It may be reproduced without restriction.

For BLM Use Only

RECEIVED
 BUREAU OF
 LAND MANAGEMENT
 Aug 31 10 20 AM '99
 ARIZONA
 STATE OFFICE
 PHOENIX, ARIZONA

(September 1996)

DEPARTMENT OF THE INTERIOR
BUREAU OF LAND MANAGEMENT

FOR YEAR 2,000

3,000

FORM APPROVED
OMB NO. 1004-0114
Expires September 30, 1999
FOR YEAR 2,000

MAINTENANCE FEE PAYMENT WAIVER CERTIFICATION

This small miner waiver is filed to hold the claims/sites listed below for the assessment year beginning at noon on the first September 1 following the official filing of this form with BLM.

The undersigned owner(s) of the mining claims/sites listed below hereby certify under penalty of 18 U.S.C. 1001 and 43 U.S.C. 1212 that: **106**

I/We control, or will control, ten or fewer mining claims/sites located and maintained on Federal land in the United States of America on the August 31 that is one day before the beginning of the assessment year indicated in line one above.

I/We have/will performed/performance assessment work upon the claims listed below for the current assessment year as of the August 31 indicated in line three above. This work meets the requirements of the General Mining Law of 1872, as amended; the Act of August 10, 1993; and the regulations at 43 CFR 3833 and 3850. Such work will be described on our affidavit of labor. Listing a site on this form constitutes a filing of a Notice of Intention to Hold for that site. I enclose a \$5.00 per site service charge (recording fee) for each site listed.

332366

Please check this box if the following statement applies to you:

I/We relinquish my/our claims and/or sites not listed below.

The mining claims and sites for which the above waiver from payment of the maintenance fees is made are:

CLAIM NAME	BLM RECORDATION SERIAL NUMBER
1. FERRAR #1 AMENDED	AMC 332366
2. FERRAR #2 AMENDED	AMC 332367
3. FERRAR #3	AMC 332368
4. FERRAR #4	AMC 332369
5. FERRAR #5	AMC 332370
6. S.H. #2	AMC 332371
7. S.H. #3	AMC 332372
8. Sydalgt Htur Amended	AMC 332373
9. Sydalgt Htur	AMC 332374
10. Whirlly Girl	AMC 332375

All owner(s) of the above mining claims and sites are filing for this waiver.

I/We understand and acknowledge that pursuant to 43 U.S.C. 1212 and 18 U.S.C. 1001, the filing of a false, fictitious, or fraudulent document with the Bureau of Land Management may result in a fine of up to \$10,000, a prison term not to exceed five years, or both.

S. Randall Walker
(Owner's Name - Please Print)

S. Randall Walker
(Owner's Signature)

2175 Main Avenue
(Street or P.O. Box)

Durango CO 81301
(City) (State) (Zip Code)

Michael P. Walker
(Owner's Name - Please Print)

Michael P. Walker
(Owner's Signature)

8345 County Road #250
(Street or P.O. Box)

Durango CO 81301
(City) (State) (Zip Code)

(Owner's Name - Please Print)

(Owner's Signature)

(Street or P.O. Box)

(City) (State) (Zip Code)

(Owner's Name - Please Print)

ENTERED INTO COMPUTER

(Owner's Signature)

VERIFIED

(Street or P.O. Box)

AM 8/25/99 (City)

(State)

10/19/99

(Zip Code)

(Owner's Name - Please Print)	(Owner's Signature)		
(Street or P.O. Box)	(City)	(State)	(Zip Code)
(Owner's Name - Please Print)	(Owner's Signature)		
(Street or P.O. Box)	(City)	(State)	(Zip Code)
(Owner's Name - Please Print)	(Owner's Signature)		
(Street or P.O. Box)	(City)	(State)	(Zip Code)
(Owner's Name - Please Print)	(Owner's Signature)		
(Street or P.O. Box)	(City)	(State)	(Zip Code)

INSTRUCTIONS

1. This certification of waiver from payment of maintenance fees is made under the regulations at 43 CFR 3833 and 3850.
2. This waiver **must** be filed in advance of the assessment year for which a waiver is sought, but in no event be filed later than the August 31st preceding the assessment year for which the waiver is sought.
3. You **must** still record your affidavit of assessment work for claims listed and/or Notices of Intention to Hold for any sites listed with the BLM by each December 30th, and the local recording office under State law, as in the past.
4. A \$5.00 service charge (recording fee) is required for all sites listed, otherwise a separate notice of intent to hold **must** be filed by December 30.
5. This waiver **must** be filed in the BLM State Office where the mining claims are recorded.
6. If the claims and sites are located in more than one State, a separate waiver form **must** be filed in each State in which they are held. The total number of claims and sites listed on separate waiver forms cannot exceed ten.
7. All claim names and Bureau of Land Management (BLM) serial numbers **must** be listed for all mining claims and sites for which a waiver is sought.
8. All owners and their addresses **must** be listed.
9. This waiver form **must** be signed by all of the owners or their designated agent. If an agent is designated, a statement appointing the agent, signed by all of the owners, **must** be submitted with this certification, if a designation of agent is not currently on file with the BLM State office where your claims and sites are recorded.
10. Mining claims and sites held by a husband and wife, either jointly or individually, or their children under the age of discretion, shall be counted towards the 10 claim limit. Mining claims and sites held in co-ownership, or by an association of locators, by a partnership, or by a corporation shall be counted towards the 10 claim limit for claimants that have an interest in these entities.
11. Failure to pay the maintenance fee or meet the requirements for waiver from payment of the maintenance fee by any August 31st deadline for the following assessment year shall cause the mining claims and sites to be declared null and void.

NOTICE/BURDEN HOURS STATEMENT

The Privacy Act of 1974 and the regulation in 43 CFR 2.48(d) provide that you be furnished the following information in connection with the information required by this certification of exemption from rental fees form.

AUTHORITY: 30 U.S.C. 28-28k; 43 U.S.C. 1201, 1740, and 1744; 43 CFR 3833 and 3850.

PRINCIPLE PURPOSE: This information is to be used to verify that the owner(s) of a mining claim has complied with the Act of August 10, 1993 (107 Stat. 312), and is entitled to perform assessment work in lieu of paying the maintenance fee for the mining claims listed on this form.

ROUTINE USE: (1) Adjudication of the claimant(s) certification of waiver from paying the maintenance fee otherwise required by the Act of August 10, 1993 (107 Stat. 312). (2) Disclosure may be made to appropriate Federal agencies when location is made within the agency's geographic area of responsibility. (3) Information from the record and/or the record will be transferred to the appropriate Federal, State, or local agency, or a member of the public in response to a specific request for pertinent information. (4) Information may also be provided to the Department of Justice or in a proceeding before a court or adjudicative body; or to Federal, State, local or foreign agencies when needed for enforcement of civil or criminal codes or applicable regulations concerning title rights upon the public land.

EFFECT OF NOT PROVIDING INFORMATION: Disclosure of this information is required by the Act of August 10, 1993 (107 Stat. 312) and 43 CFR 3833 for those owner(s) wishing to take the small mining waiver allowed under 43 CFR 3833 and 3850. Failure to supply the information required in this form to support the owner(s) certification of waiver from payment of the otherwise required maintenance fees will result in the waiver being disallowed and the mining claims declared null and void by the Bureau of Land Management (BLM).

The Paperwork Reduction Act of 1980 (44 U.S.C. 3501, et seq.) requires us to tell you that:

This information is being collected to allow the BLM to determine if you qualify for a waiver from the payment of \$100 per mining claim maintenance fee established by the Act of August 10, 1993 (107 Stat. 312) and the implementing regulations at 43 CFR 3833 and 3850. A response to this request is required in accordance with the statute (107 Stat. 312) to retain your benefit.

Public reporting burden for this form is estimated to average 8 minutes per response, including time to review instructions, gathering and maintaining data, and completing and reviewing the form. Direct comments regarding this burden estimate, or any other aspect of this form, to the Department of the Interior, Bureau of Land Management, Information Collection Clearance Officer (DW-101) Denver Federal Center, Building 40, P.O. Box 25047, Denver, CO 80225-0047 and the Office of Management and Budget, Paperwork Reduction Project (1004-0114), Washington, D.C. 20503.

BLM would like you to know that you do not have to respond to this, or any other, Federal agency-sponsored information collection unless it displays a currently valid OMB control number.

FOR OFFICIAL USE ONLY

PHOTO COPY
STATE OFFICE
DENVER, ARIZONA

07/26/09

RECEIVED
BUREAU OF
LAND MANAGEMENT

11 45 AM '99



98- 03191

OFFICIAL RECORDS OF LA PAZ COUNTY, AZ.
PAT WALL, LA PAZ COUNTY RECORDER
REC REQ BY: S RANDALL WALKER
22 JUN 1998 02:09 PM PAGE 1 OF 2
RECORDING FEE \$ 15.00

Return Document to:

For BLM Use Only

AZ-3850-1 (July 1992)

S. RANDALL & Michael P. WALKER
2175 MAIN Ave.
DURANGO, CO 81301
Telephone # (970) 247-5355

AMC 332364

RECEIVED
BUREAU OF
LAND MANAGEMENT
JUL 9 9 21 AM '98
STATE OF ARIZONA
PROVINCE, ARIZONA

[X] AFFIDAVIT OF PERFORMANCE OF ANNUAL WORK
Also fill in ITEMS 1 through 9 and the reverse side of this document.

[] NOTICE OF INTENTION TO HOLD
I intend to hold the claim(s)/site(s) listed on the reverse side of this document for the calendar year 19___.
Also fill in ITEMS 1 through 4 and ITEM 9.

NOTICES OF INTENTION TO HOLD ARE FOR MILLSITES AND TUNNEL SITES OR FOR MINING CLAIMS WHEN ASSESSMENT WORK HAS NOT BEEN DONE, REGARDLESS OF WHETHER THE ANNUAL ASSESSMENT HAS BEEN SUSPENDED, DEFERRED, OR NOT YET ACCRUED. THE FILING OF A NOTICE OF INTENTION TO HOLD SHALL NOT RELIEVE THE OWNER OF COMPLYING WITH FEDERAL AND STATE LAWS PERTAINING TO THE PERFORMANCE OF ANNUAL ASSESSMENT WORK. NOTICES OF INTENTION TO HOLD FOR MILL SITES OR TUNNEL SITES NEED NOT BE COUNTY RECORDED. FOR MINING CLAIMS THE FORM FILED WITH THE BLM MUST BE IDENTICAL TO THE ONE THAT WAS OR WILL BE FILED WITH THE COUNTY.

Evidence of Annual Assessment Work or a Notice of Intention to Hold must be filed each calendar year following the calendar year in which the claim/site was located.

ALL CLAIMS LISTED ON A SINGLE AFFIDAVIT MUST BE CONTIGUOUS.

1. State of Arizona, County of LA PAZ ss:
2. I, (Name) S. RANDALL WALKER AND Michael P. WALKER
3. Reside at (Address) 2175 MAIN Avenue
City DURANGO, County LA PLATA, State COLORADO, Zip 81301

being duly sworn, deposes and says that he/she is a citizen of the United States, more than eighteen years of age, that all of the facts set forth in this affidavit/notice, subject to the provisions and penalties of 18 USC 1001 pertaining to the filing of false, fictitious, or fraudulent statements with the United States, are true and correct according to the best of my knowledge, information and belief.

4. Owner's Name and Address (If not shown in items 1-3 above) CHECK HERE IF THIS IS A CHANGE OF ADDRESS []
S. RANDALL WALKER AND Michael P. WALKER
2175 MAIN Avenue
DURANGO, CO 81301

5. That I am personally acquainted with the mining claims(s). The work and improvements were made by and at the expense of the owner(s) of said claim(s). Said contiguous group of claims, listed on the reverse side of this document, are situated in the LA PAZ Mining District, LA PAZ County, Arizona.


6. That between the dates starting at 12 o'clock noon on September 1, 1997 And ending at 12 o'clock noon on September 1, 1998 at least \$ 5,250.00 Dollars worth of work and improvements were done and performed upon said claim(s) or upon one or more of a contiguous group of claims for the benefit of all, or wholly or partly outside of a contiguous group of claims for the benefit of all, not including the location work.

7. That the following persons were employed to perform the work and improvements described herein: S. Randall Walker AND Michael P. WALKER, ROBISON TRUCKING, Scott Donaldson

8. That the work and improvements performed were: FURTHER TESTING, ROAD IMPROVEMENT, RECLAMATION CLEAN-UP, MATERIAL PROCESSING (PLACER)

9. Dated: June 14, 1998, Signature: S. Randall Walker Michael P. Walker
SUBSCRIBED AND SWORN TO before me, a Notary Public, this 14th day of June, 1998
by S. RANDALL WALKER AND MICHAEL P. WALKER
Notary Public CAROLE A. SHANK
MY COMMISSION EXPIRES 04/07/00

Carole A. Shank



My Commission Expires 04/07/01

ENTERED IN COMPUTER
7/20/98 [Signature] 11/21/98 LPM verified


If the claims/sites have consecutive BLM#s and are in the same Township, Range and Section(s), they may be listed as follows:

SAMPLE 1 - 10 A MC 19640 - 49 DKT/Pg 1025/1-10 4N 20W 36
 RECORDING #9106173-82.

CLAIM/SITE NAME	SERIAL NUMBER	Dkt/Pg or Recording # Of ORIGINAL LOCATION NOTICE	TWN SHP	RNG	SEC(S)
1. <u>FERRAR #1 Amended</u>	AMC 332366		4N	21W	36
2. <u>FERRAR #2 Amended</u>	AMC 332367		4N	21W	36
3. <u>FERRAR #3</u>	AMC 332368		4N	21W	36
4. <u>FERRAR #4</u>	AMC 332369		4N	21W	36
5. <u>FERRAR #5</u>	AMC 332370		4N	21W	25,36
6. <u>S.H. #2</u>	AMC 332371		4N	21W	36
7. <u>S.H. #3</u>	AMC 332372		4N	21W	36
8. <u>Sydalg HVR Amen.</u>	AMC 332373		4N	21W	25,36
9. <u>Sydalg HVR</u>	AMC 332374		4N	21W	25,36
10. <u>Whirly Girl</u>	AMC 332375		4N	21W	25
11.	AMC				
12.	AMC				
13.	AMC				
14.	AMC				
15.	AMC				
16.	AMC				
17.	AMC				
18.	AMC				
19.	AMC				
20.	AMC				
21.	AMC				
22.	AMC				
23.	AMC				
24.	AMC				
25.	AMC				
26.	AMC				
27.	AMC				
28.	AMC				
29.	AMC				
30.	AMC				

FILE WITH: BUREAU OF LAND MANAGEMENT, 222 NORTH CENTRAL AVENUE, PHOENIX, ARIZONA 85004-2203 and the respective county recorder, ON OR BEFORE DECEMBER 30th (NOT THE 31st). BLM requires a \$5.00 nonrefundable service charge for each mining claim, mill site or tunnel site.

This form is for the purpose of complying with the laws of the United States Department of the Interior, Bureau of Land Management and the State of Arizona pertaining to assessment work and/or notice of intention to hold. 30 USC 28, 43 CFR 3833.2, ARS 27-208. Subject to Paperwork Reduction Act and Privacy Act statements available at the BLM State Office. This form is not copyrighted. It may be reproduced without restriction.



For BLM Use Only

RECEIVED
 BUREAU OF
 LAND MANAGEMENT
 PHOENIX, ARIZONA

ARIZONA
 STATE OFFICE
 PHOENIX, ARIZONA

JUL 9 9 21 AM '98

UNITED STATES
DEPARTMENT OF THE INTERIOR
BUREAU OF LAND MANAGEMENT

RECEIPT AND ACCOUNTING ADVICE

NO. 2389037 04

LM/AZ 07/09/98

Subject: AFFIDAVITS OF ASSESSMENT WORK 2 22 12 50.00
 Applicant: 2 22 08 10.00

S RANDALL WALKER
2175 MAIN AVE
DURANGO CO 81301

Remitter: SAME
CK 2464
(970) 247-5355

Assignor:

LEASE MANAGEMENT DATA NEW UPDATE PAYMENT

ORIGINAL SERIAL NO.	ASG.	TYPE	ST.	CTY.	FUND SYMBOL	ACRES/UNITS	RATE
AMC 332366, ET AL							

AMOUNT	ANV. DATE	EXP. DATE	BILL CYC.	S/C	DISTRICT	NEXT BILL	MISC. DATA	U of M	ACTUAL UNITS

ASSIGNMENT SERIAL NO.	ASG.	TYPE	ST.	CTY.	FUND SYMBOL	ACRES/UNITS	RATE

AMOUNT	ANV. DATE	EXP. DATE	BILL CYC.	S/C	DISTRICT	NEXT BILL	MISC. DATA	U of M	ACTUAL UNITS

APPLY REMITTANCE

ACTION	FUND SYMBOL	CTY.	AMOUNT
FILING FEE			
RENTAL			
UNEARNED			
REFUND			5.00
TOTAL			
AMOUNT DUE			

Remarks: *Apply \$500 towards
Amendment - AMC 332373.
Refund balance of
\$5.00 approved.*

BY: *Dorothy B Hyde* DATE: *7/20/98*

Lease in Escrow?
 KGS? Of Interest?
 Auto Escalates? Operating Rights?
 Auto Renew? Operator
 Bond Filed?

FOR MMS USE ONLY

BILLEE	FOREST REFUGE
NUMBER	
OCS SECTION	
CODE	

WALKER MINING
AND
EXPLORATION CO.

WALKER MINING
AND
EXPLORATION CO.

MIKE WALKER
PRESIDENT/CO-OWNER
OPERATIONS

8345 COUNTY RD. 250
DURANGO, CO 81301
970-259-0085

S. RANDALL WALKER
PRESIDENT/CO-OWNER
OPERATIONS

2175 MAIN AVE.
DURANGO, CO 81301
BUS: 970-247-5355
CELL: 970-946-6853

July 7, 1998

Dorie Morrison
Land Law Examiner
Bureau of Land Management
222 N. Central Ave.
Phoenix, AZ 85004

RECEIVED
BUREAU OF
LAND MANAGEMENT
JUL 9 9 21 AM '98
ARIZONA
STATE OFFICE
PHOENIX, AZ 85004

Dear Dorie,

Hope this letter finds you staying cool this summer and not working to hard!

First we received from you the corrected Location Notices. Thanks for doing this for us.

I have now enclosed the other Amended Notice of Placer Mining Claim Location that we had talked about that had a typo error in the name of the claim. It is the Sydalg Htur-Amended and not Sydalg Htag-Amended. Please note this has also been recorded with the La Paz County Recorder.

In addition I have enclosed the Maintenance Fee Payment Waiver Certification and as per our conversation am not sending the \$5.00 per site service charge that the form states.

Lastly, enclosed is the Affidavit of Performance of Annual Work including payment of \$5.00 per claim and an additional \$10.00 so that we may receive copies back.

Please note that the Affidavit of Performance of Annual Work and the Amended Notice of Placer Mining Claim Location have been recorded with the La Paz County Recorder. We sent the Maintenance Fee Payment Waiver Certification to also be recorded, but they would not record it and said it was not necessary (please let us know if this is correct).

Again, thanks for all your help in answering all our questions with such knowledge and patience (we are still learning). Please let us know if this is all in order and correct and with the correct payments.

Sincerely,

S. Randall Walker

110

MAINTENANCE FEE PAYMENT WAIVER CERTIFICATION

This small miner waiver is filed to hold the claims/sites listed below for the assessment year beginning at noon on the first September 1 following the official filing of this form with BLM.

The undersigned owner(s) of the mining claims/sites listed below hereby certify under penalty of 18 U.S.C. 1001 and 43 U.S.C. 1212 that:

I/We control, or will control, ten or fewer mining claims/sites located and maintained on Federal land in the United States of America on the August 31 that is one day before the beginning of the assessment year indicated in line one above.

I/We have/will performed/perform assessment work upon the claims listed below for the current assessment year as of the August 31 indicated in line three above. This work meets the requirements of the General Mining Law of 1872, *as amended*; the Act of August 10, 1993; and the regulations at 43 CFR 3833 and 3850. Such work will be described on our affidavit of labor.

332366

The mining claims and sites for which the above waiver from payment of the maintenance fees is made are:

CLAIM NAME	BLM RECORDATION SERIAL NUMBER
1. Ferrar # 1 Amended	AMC 332366
2. Ferrar # 2 Amended	AMC 332367
3. Ferrar # 3	AMC 332368
4. Ferrar # 4	AMC 332369
5. Ferrar # 5	AMC 332370
6. S H # 2	AMC 332371
7. S H # 3	AMC 332372
8. Sydalg Htur Amended	AMC 332373
9. Sydalg Htur	AMC 332374
10. Whirllly Girl	AMC 332375

All owner(s) of the above mining claims and sites are filing for this waiver.

I/We understand and acknowledge that pursuant to 43 U.S.C. 1212 and 18 U.S.C. 1001, the filing of a false, fictitious, or fraudulent document with the Bureau of Land Management may result in a fine of up to \$10,000, a prison term not to exceed five years, or both.

S. RANDALL WALKER
(Owner's Name - Please Print)
2175 MAIN AVENUE
(Street or P.O. Box)

S. Randall Walker
(Owner's Signature)
DURANGO CO 81301
(City) (State) (Zip Code)

Michael P. WALKER
(Owner's Name - Please Print)
8345 COUNTY ROAD #250
(Street or P.O. Box)

Michael P Walker
(Owner's Signature)
DURANGO CO 81301
(City) (State) (Zip Code)

(Owner's Name - Please Print)

(Street or P.O. Box)

(Owner's Signature)

(City) (State) (Zip Code)

(Owner's Name - Please Print)

(Street or P.O. Box)

(Owner's Signature)

(City) (State) (Zip Code)

ENTERED IN COMPUTER

(Continued on reverse)

7/31/97 [Signature]

(Owner's Name - Please Print)

(Street or P.O. Box)

(Owner's Name - Please Print)

(Street or P.O. Box)

(Owner's Name - Please Print)

(Street or P.O. Box)

(Owner's Name - Please Print)

(Street or P.O. Box)

(Owner's Signature)

(City) (State) (Zip Code)

(Owner's Signature)

(City) (State) (Zip Code)

(Owner's Signature)

(City) (State) (Zip Code)

(Owner's Signature)

(City) (State) (Zip Code)

INSTRUCTIONS

- 1. This certification of waiver from payment of maintenance fees is made under the provisions of the Act of August 10, 1993 (107 Stat. 312 [1993]), and §1744 of Title 43 and §28-28k of Title 30 of the United States Code; and the regulations thereunder (43 CFR 3833 and 3850).
- 2. This waiver must be filed in advance of the assessment year for which a waiver is sought, but in no event be filed later than the August 31st preceding the assessment year for which the waiver is sought.
- 3. You must still record your affidavit of assessment work for claims listed and/or Notices of Intention to Hold for any sites listed with the BLM by each December 30th, and the local recording office under State law, as in the past.
- 4. This waiver must be filed in the BLM State Office where the mining claims are recorded.
- 5. If the claims and sites are located in more than one State, a separate waiver form must be filed in each State in which they are held. The total number of claims and sites listed on separate waiver forms cannot exceed ten.
- 6. All claim names and Bureau of Land Management (BLM) serial numbers must be listed for all mining claims and sites for which a waiver is sought.

- 7. All owners and their addresses must be listed.
- 8. This waiver form must be signed by all of the owners or their designated agent. If an agent is designated, a statement appointing the agent, must be submitted with this certification, if a designation of agent is not currently on file with the BLM State office where your claims and sites are recorded.
- 9. Mining claims and sites held by a husband and wife, either jointly or individually, or their children under the age of discretion, shall be counted towards the 10 claim limit. Mining claims and sites held in co-ownership, or by an association of locators, by a partnership, or by a corporation shall be counted towards the 10 claim limit for claimants that have an interest in these entities.
- 10. Failure to pay the maintenance fee or meet the requirements for waiver from payment of the maintenance fee by any August 31st deadline for the following assessment year shall cause the mining claims and sites to be declared null and void.

NOTICE

The Privacy Act of 1974 and the regulation in 43 CFR 2.48(d) provide that you be furnished the following information in connection with the information required by this certification of exemption from rental fees form.

AUTHORITY: 30 U.S.C. 28-28e; 43 U.S.C. 1201, 1740, and 1744; and the Act of August 10, 1993 (107 Stat. 312); 43 CFR 3833 and 3850.

PRINCIPLE PURPOSE: This information is to be used to verify that the owner(s) of a mining claim has complied with the Act of August 10, 1993 (107 Stat. 312), and is entitled to perform assessment work in lieu of paying the maintenance fee for the mining claims listed on this form.

ROUTINE USE: (1) Adjudication of the claimant(s) certification of waiver from paying the maintenance fee otherwise required by the Act of August 10, 1993 (107 Stat. 312). (2) Disclosure may be made to appropriate Federal agencies when location is made within the agency's geographic area of responsibility. (3) Information from the record and/or the record will be transferred to the appropriate Federal, State, or local agency, or a member of the public in response to a specific request for pertinent information. (4) Information may also be provided to the

BURDEN HOURS STATEMENT

Public reporting burden for this form is estimated to average 5 minutes per response, including time to review instructions, gathering and maintaining data, and completing and reviewing the form. Direct comments regarding this burden estimate, or any other aspect of this form, to the Department of the Interior, Bureau of Land Management, Information Collection Clearance Officer (871), 1849 C Street, N.W., Washington, D.C. 20240; and the Office of Management and Budget, Paperwork Reduction Project (1004-0114), Washington, D.C. 20503.

Department of Justice or in a proceeding before a court or adjudicative body; or to Federal, State, local or foreign agencies when needed for enforcement of civil or criminal codes or applicable regulations concerning title rights upon the public land.

EFFECT OF NOT PROVIDING INFORMATION: Disclosure of this information is required by the Act of August 10, 1993 (107 Stat. 312) and 43 CFR 3833 for those owner(s) wishing to take the small miners waiver allowed under 43 CFR 3833 and 3850. Failure to supply the information required in this form to support the owner(s) certification of waiver from payment of the otherwise required maintenance fees will result in the waiver being disallowed and the mining claims declared null and void by the Bureau of Land Management (BLM).

The Paperwork Reduction Act of 1980 (44 U.S.C. 3501, et seq.) requires us to tell you that:

This information is being collected to allow the BLM to determine if you qualify for a waiver from the payment of \$100 per mining claim maintenance fee established by the Act of August 10, 1993 (107 Stat. 312) and the implementing regulations at 43 CFR 3833 and 3850. A response to this request is required in accordance with the statute (107 Stat. 312) to retain your benefit.

FOR OFFICIAL USE ONLY

ARIZONA
STATE OFFICE
PHOENIX, ARIZONA

JUL 28 9 53 AM '91

RECEIVED
BUREAU OF
LAND MANAGEMENT

Conformed Copy
not compared with original

97- 04452



OFFICIAL RECORDS OF LA PAZ COUNTY, AZ
PATRICIA WALL, LA PAZ COUNTY RECORDER
REC REG BY: LOUISE BROCK
22 JUL 1997 09:50 AM PAGE 1 OF 1
RECORDING FEE \$ 15.00

When recorded mail to:

MIKE & RANDALL WALKER
2175 MAIN AVENUE
DURANGO, CO 81301

AFFIDAVIT OF PERFORMANCE OF ANNUAL WORK

RECEIVED
BUREAU OF
LAND MANAGEMENT
JUL 28 9 53 AM '97
ARIZONA
STATE OFFICE
PHOENIX, ARIZONA

State of AZ
County of LAPAZ } ss

1. MARVIN A. BROCK - LOUISE BROCK - HUSBAND & WIFE
Name
P.O. Box 119 - 494B PARKER RD.
Address
EUREN BERR AZ 85334
City State Zip

being duly sworn according to law deposes and says that they are a citizen of the United States more than eighteen years of age and that all of the facts set forth in this affidavit are true and correct according to the best of their knowledge, information and belief.

2. That they are personally acquainted with the mining claim named FERRAR ^{AMENDED #} 142 - 3-4-5
SH #2 + #3 ^{SYDAL & HUR AMENDED} SYDAL & HUR AND WHIRLY situate in the FERRAR Mining District,
LA PAZ County, Arizona, the location of which is recorded in the office of
the County Recorder of that County in Book 94-06718, Page 94-06727. Notice of
location is posted in Section 25-35-36 Township 4N, Range 21W, G&SRB&M.

3. That between the dates of AUG 1996 and JULY 1997
at least SEVEN THOUSAND FIVE HUNDRED (\$7,500.00)
dollars worth of work and improvements were done and performed upon this claim not including
location work.

4. The work and improvements were made by and at the expense of OWNERS
MARVIN A & LOUISE BROCK, owners of the mine for the
purpose of complying with the laws of the United States pertaining to assessments or annual work.

5. A PORTION OF THE WORK WAS DONE BY
LILEE SWENSON & MEL LEWELLEN - LESSEES
were the names of the persons employed by the owner who labored to do the work and improvements.

6. The work and improvements done were FURTHER TESTING -
ROAD IMPROVEMENT - RECLAMATION CLEAN-UP.

ENTERED IN COMPUTER

Dated 7-21-97 Marvin A Brock
Signature

Subscribed to and sworn before me, a Notary Public, this 21 day of July
1997, by Marvin A Brock

My Commission expires April 7-2001 Kitty G Moore
Notary Public



Recording Requested By

And When Recorded Mail To:

*Conformed Copy
not compared with original*



97- 04451

OFFICIAL RECORDS OF LA PAZ COUNTY, AZ
PATRICIA WALL, LA PAZ COUNTY RECORDER
REC REQ BY: LOUISE BROCK
22 JUL 1997 09:50 AM PAGE 1 OF 6
RECORDING FEE \$ 11.00

(This space reserved for recording information)

CAPTION HEADING: MINING DEED

650

RECEIVED
BUREAU OF
LAND MANAGEMENT
JUL 28 9 53 AM 1997
ARIZONA
STATE OFFICE
PHOENIX, ARIZONA

*Recorded Copy
of Deed from
Brock to Walter*

NOTE: Prior to sending in these documents, I called your office (Tony Smith) on this date 7-25-97 and was told I should request copies of the deed (transfer) and Waiver. I have enclosed additional money for these copies. Enclosed please find a check in the amount of \$5.00 for these copies. This will cover the cost and it is not necessary to refund any money that may be extra.

"REQUEST FOR COPIES"

THANKS!

**S. RANDALL WALKER
2175 MAIN AVENUE
DURANGO, CO 81301
(970) 247-5355**

332366

July 25, 1997

Bureau of Land Management
222 N. Central Avenue
Phoenix, AZ 85004-2203

Attn: Public Room:

To Whom It May Concern:

Enclosed please find a copy of the recorded deed that transfers the following mining claims from Marvin A. and Louise Brock to S. Randall Walker and Michael P. Walker. (Recorded in La Paz County on 22-July-1997 #97-04452)

CLAIMS:

- 1. Ferrar #1 Amended AMC 332366
- 2. Ferrar #2 Amended AMC 332367
- 3. Ferrar #3 AMC 332368
- 4. Ferrar #4 AMC 332369
- 5. Ferrar #5 AMC 332370
- 6. S H #2 AMC 332371
- 7. S H #3 AMC 332372
- 8. Sydalgt Htur Amended AMC 332373
- 9. Sydalgt Htur AMC 332374
- 10. Whirlly Girl AMC 332375

We request a recording stamp or recieved stamp on this deed if appropriate, to verify your office receiving this deed and posting to the current records.

ADDITIONALLY, I have enclosed the "AFFIDAVIT OF PERFORMANCE OF ANNUAL WORK" along with a check in the amount of \$50.00 from Marvin and Louise Brock **AND** a MAINTENANCE FEE PAYMENT WAIVER CERTIFICATION signed and submitted by us (new owners-S. Randall Walker and Michael P. Walker).

I have enclosed also, a check in the amount of \$51.00 for the transfer of deed as per Paul Rodriguez telephone conversation of 7-22-97 (includes postage for request of copy of filing). **Total enclosed is \$101.00.**

LASTLY, this should complete the transfer of title and all documents as needed to complete the transfer of ownership and file the necessary documents to the BLM as required.

PLEASE NOTE: We have communicated with the Bureau of Land Management office to inform us of all that is required in order to keep the claims current, file the appropriate documents and pay the required fees. **WE REQUEST**, that if all documentation as relayed to us by telephone conversation is not correct or complete, that your office notify us in a timely manner. We will submit any documentation or fees you may request in order to keep these claims active and all forms up to date.

We thank the Bureau of Land Management for their work and efforts in processing these documents and the good work they do in the difficult task of managing the many mining claims in the area.

Sincerely, *S. Randall Walker*

S. Randall Walker 2175 Main Avenue Durango, CO 81301 Tele.#(970) 247-5355 (Fax 970-247-5355)

50⁰⁰ check From Brock is Attached to Affidavit of Labor Form (enclosed) Thanks.

RECEIVED
BUREAU OF
LAND MANAGEMENT
JUL 28 9 52 AM '97
ARIZONA
STATE OFFICE
PHOENIX, ARIZONA

UNITED STATES
DEPARTMENT OF THE INTERIOR
BUREAU OF LAND MANAGEMENT

RECEIPT AND ACCOUNTING ADVICE

NO. 2315086 04

TC/AZ

07/28/97

Subject: AFFIDAVITS OF ASSESSMENT/TRANSFERS - 20 2 6 12

100.00

Applicant:

S RANDALL WALKER
2175 MAINE AVE
DURANGO CO 81301

Remitter: CK 452 - 453
970-259-7234

Assignor:

LEASE MANAGEMENT DATA NEW UPDATE PAYMENT

ORIGINAL SERIAL NO.	ASG.	TYPE	ST.	CTY.	FUND SYMBOL	ACRES/UNITS	RATE
AMC 332366-332375							

AMOUNT	ANV. DATE	EXP. DATE	BILL CYC.	S/C	DISTRICT	NEXT BILL	MISC. DATA	U of M	ACTUAL UNITS

ASSIGNMENT SERIAL NO.	ASG.	TYPE	ST.	CTY.	FUND SYMBOL	ACRES/UNITS	RATE

AMOUNT	ANV. DATE	EXP. DATE	BILL CYC.	S/C	DISTRICT	NEXT BILL	MISC. DATA	U of M	ACTUAL UNITS

APPLY REMITTANCE

ACTION	FUND SYMBOL	CTY.	AMOUNT
FILING FEE			
RENTAL			
UNEARNED			
REFUND			
TOTAL			
AMOUNT DUE			

Remarks:

BY:

DATE:

- Lease in Escrow?
- KGS? Of Interest?
- Auto Escalates? Operating Rights?
- Auto Renew? Operator
- Bond Filed?

FOR MMS USE ONLY

BILLEE NUMBER	FOREST REFUGE
OCS SECTION CODE	

332366
SR

When recorded mail to:
MARVIN A BROCK
P.O. Box 119
EHRENBERG, AZ 85334

AFFIDAVIT OF PERFORMANCE OF ANNUAL WORK

State of ARIZONA }
County of LA PAZ } ss

1. MARVIN A BROCK - LOUISE BROCK HUSBAND & WIFE
Name
P.O. Box 119 - 49148 PARKER RD.
Address
EHRENBERG AZ 85334
City State Zip

being duly sworn according to law deposes and says that they are a citizen of the United States more than eighteen years of age and that all of the facts set forth in this affidavit are true and correct according to the best of their knowledge, information and belief.

2. That they are personally acquainted with the mining claim named FERRAR ^{AMENDED} #1, #2, #3, #4, #5
SH. #2 & #3 ^{SPDALA MTR} ^{AMENDED} AND ^{WHIRLY GIRL} situate in the FERRAR Mining District,
LA PAZ County, Arizona, the location of which is recorded in the office of
the County Recorder of that County in Book 94-06718, Thru 94-06727. Notice of
location is posted in Section 25-35-36 Township 4N, Range 21W, G&SRB&M.

3. That between the dates of AUG 1995 and AUG 1996
at least \$8,000.00 (\$ 8,000.00)
dollars worth of work and improvements were done and performed upon this claim not including
location work.

4. The work and improvements were made by and at the expense of
MARVIN A AND LOUISE BROCK, owners of the mine for the
purpose of complying with the laws of the United States pertaining to assessments or annual work.

5. A PORTION OF THE WORK WAS DONE BY
LIEF SWENSON & MEL LEWELLEN
were the names of the persons employed by the owner who labored to do the work and improvements.

6. The work and improvements done were EXTENSIVE TESTING,
ROAD BUILDING AND RECLAMATION
IMPROVEMENTS


Dated 12-20-96 Marvin A Brock
Signature

Subscribed to and sworn before me, a Notary Public, this 20 day of DEC
1996, by MARVIN A BROCK

My Commission expires 3/8/99 Theodore N. Moore
Notary Public

RECEIVED
BUREAU OF
LAND MANAGEMENT
DEC 23 10 52 AM '96
ARIZONA
STATE OFFICE
PHOENIX, ARIZONA

ENTERED IN COMPUTER
1-2-97 SR JS



BUREAU OF LAND MANAGEMENT

SERIAL #	CLAIM NAME
AMC332366	FERRAR #1 AMENDED
AMC332367	FERRAR #2 AMENDED
AMC332368	FERRAR #3
AMC332369	FERRAR #4
AMC332370	FERRAR #5
AMC332371	S H #2
AMC332372	S H #3
AMC332373	SYDALG HTAG AMENDED
AMC332374	SYDALG HTUR
AMC332375	WHIRLLY GIRL

RECEIVED
BUREAU OF
LAND MANAGEMENT
DEC 23 10 52 AM '96
ARIZONA
STATE OFFICE
PHOENIX, ARIZONA

UNITED STATES
DEPARTMENT OF THE INTERIOR
BUREAU OF LAND MANAGEMENT

RECEIPT AND ACCOUNTING ADVICE

NO. 2296308 04
TC/AZ 12/23/96

Subject: AFFIDAVITS OF ASSESSMENT WROK - 10 2 6 12 50.00

Applicant:
MARVIN & LOUISE BROCK
BOX 119
EHRENBERG AZ 85334

AMC 264686 SP
CR 1278
Remitter: 923-7892

Assignor:

LEASE MANAGEMENT DATA										
ORIGINAL SERIAL NO.	ASG.	TYPE	ST.	CTY.	FUND SYMBOL				ACRES/UNITS	RATE
AMC 332366-332375										

AMOUNT	ANV. DATE	EXP. DATE	BILL CYC.	S/C	DISTRICT	NEXT BILL	MISC. DATA	U of M	ACTUAL UNITS

ASSIGNMENT SERIAL NO.	ASG.	TYPE	ST.	CTY.	FUND SYMBOL				ACRES/UNITS	RATE

AMOUNT	ANV. DATE	EXP. DATE	BILL CYC.	S/C	DISTRICT	NEXT BILL	MISC. DATA	U of M	ACTUAL UNITS

APPLY REMITTANCE			
ACTION	FUND SYMBOL	CTY.	AMOUNT
FILING FEE			
RENTAL			
UNEARNED			
REFUND			
TOTAL			
AMOUNT DUE			

Remarks:

BY: _____ DATE: _____

Lease in Escrow?
 KGS? Of Interest?
 Auto Escalates? Operating Rights?
 Auto Renew? Operator
 Bond Filed?

FOR MMS USE ONLY		
BILLEE NUMBER		FOREST REFUGE
OCS SECTION CODE		

UNITED STATES
DEPARTMENT OF THE INTERIOR
BUREAU OF LAND MANAGEMENT

FORM APPROVED
OMB NO. 1004-0114
Expires: March 31, 1997

332366

227

MAINTENANCE FEE PAYMENT WAIVER CERTIFICATION

This small miner waiver is filed to hold the claims/sites listed below for the assessment year beginning at noon on the first September 1 following the official filing of this form with BLM.

The undersigned owner(s) of the mining claims/sites listed below hereby certify under penalty of 18 U.S.C. 1001 and 43 U.S.C. 1212 that:

I/We control, or will control, ten or fewer mining claims/sites located and maintained on Federal land in the United States of America on the August 31 that is one day before the beginning of the assessment year indicated in line one above.

I/We have/will performed/performed assessment work upon the claims listed below for the current assessment year as of the August 31 indicated in line three above. This work meets the requirements of the General Mining Law of 1872, as amended; the Act of August 10, 1993; and the regulations at 43 CFR 3833 and 3850. Such work will be described on our affidavit of labor.

The mining claims and sites for which the above waiver from payment of the maintenance fees is made are:

CLAIM NAME	BLM RECORDATION SERIAL NUMBER
1. FERRAR #1 AMENDED	AMC 332366
2. FERRAR #2 AMENDED	AMC 332367
3. FERRAR #3	AMC 332368
4. FERRAR #4	AMC 332369
5. FERRAR #5	AMC 332370
6. S.H. #2	AMC 332371
7. SH #3	AMC 332372
8. SYDALG HTAG AMENDED	AMC 332373
9. SYDALG HTAG	AMC 332374
10. WHIRLLY GIRL	AMC 332375

All owner(s) of the above mining claims and sites are filing for this waiver.

I/We understand and acknowledge that pursuant to 43 U.S.C. 1212 and 18 U.S.C. 1001, the filing of a false, fictitious, or fraudulent document with the Bureau of Land Management may result in a fine of up to \$10,000, a prison term not to exceed five years, or both.

MARVIN A. BROCK (Owner's Name - Please Print) *Marvin A. Brock* (Owner's Signature)

P.O. Box 119 (Street or P.O. Box) EHRENBERG AZ 85334 (City) (State) (Zip Code)

LOUISE BROCK (Owner's Name - Please Print) *Louise Brock* (Owner's Signature)

P.O. Box 119 (Street or P.O. Box) EHRENBERG AZ 85334 (City) (State) (Zip Code)

(Owner's Name - Please Print) (Owner's Signature)

(Street or P.O. Box) (City) (State) (Zip Code)

(Owner's Name - Please Print) (Owner's Signature)

(Street or P.O. Box) (City) (State) (Zip Code)

ARIZONA STATE OFFICE
PHOENIX, ARIZONA

Aug 16 9 42 AM '96

RECEIVED
BUREAU OF
LAND MANAGEMENT

ENTERED IN COMPUTER

8/16/96

(Owner's Name - Please Print)	(Owner's Signature)
(Street or P.O. Box)	(City) (State) (Zip Code)
(Owner's Name - Please Print)	(Owner's Signature)
(Street or P.O. Box)	(City) (State) (Zip Code)
(Owner's Name - Please Print)	(Owner's Signature)
(Street or P.O. Box)	(City) (State) (Zip Code)
(Owner's Name - Please Print)	(Owner's Signature)
(Street or P.O. Box)	(City) (State) (Zip Code)

INSTRUCTIONS

1. This certification of waiver from payment of maintenance fees is made under the provisions of the Act of August 10, 1993 (107 Stat. 312 [1993]), and §1744 of Title 43 and §28-28k of Title 30 of the United States Code; and the regulations thereunder (43 CFR 3833 and 3850).
2. This waiver must be filed in advance of the assessment year for which a waiver is sought, but in no event be filed later than the August 31st preceding the assessment year for which the waiver is sought.
3. You must still record your affidavit of assessment work for claims listed and/or Notices of Intention to Hold for any sites listed with the BLM by each December 30th, and the local recording office under State law, as in the past.
4. This waiver must be filed in the BLM State Office where the mining claims are recorded.
5. If the claims and sites are located in more than one State, a separate waiver form must be filed in each State in which they are held. The total number of claims and sites listed on separate waiver forms cannot exceed ten.
6. All claim names and Bureau of Land Management (BLM) serial numbers must be listed for all mining claims and sites for which a waiver is sought.
7. All owners and their addresses must be listed.
8. This waiver form must be signed by all of the owners or their designated agent. If an agent is designated, a statement appointing the agent, must be submitted with this certification, if a designation of agent is not currently on file with the BLM State office where your claims and sites are recorded.
9. Mining claims and sites held by a husband and wife, either jointly or individually, or their children under the age of discretion, shall be counted towards the 10 claim limit. Mining claims and sites held in co-ownership, or by an association of locators, by a partnership, or by a corporation shall be counted towards the 10 claim limit for claimants that have an interest in these entities.
10. Failure to pay the maintenance fee or meet the requirements for waiver from payment of the maintenance fee by any August 31st deadline for the following assessment year shall cause the mining claims and sites to be declared null and void.

NOTICE

The Privacy Act of 1974 and the regulation in 43 CFR 2.48(d) provide that you be furnished the following information in connection with the information required by this certification of exemption from rental fees form.

AUTHORITY: 30 U.S.C. 28-28e; 43 U.S.C. 1201, 1740, and 1744; and the Act of August 10, 1993 (107 Stat. 312); 43 CFR 3833 and 3850.

PRINCIPLE PURPOSE: This information is to be used to verify that the owner(s) of a mining claim has complied with the Act of August 10, 1993 (107 Stat. 312), and is entitled to perform assessment work in lieu of paying the maintenance fee for the mining claims listed on this form.

ROUTINE USE: (1) Adjudication of the claimant(s) certification of waiver from paying the maintenance fee otherwise required by the Act of August 10, 1993 (107 Stat. 312). (2) Disclosure may be made to appropriate Federal agencies when location is made within the agency's geographic area of responsibility. (3) Information from the record and/or the record will be transferred to the appropriate Federal, State, or local agency, or a member of the public in response to a specific request for pertinent information. (4) Information may also be provided to the

Department of Justice or in a proceeding before a court or adjudicative body; or to Federal, State, local or foreign agencies when needed for enforcement of civil or criminal codes or applicable regulations concerning title rights upon the public land.

EFFECT OF NOT PROVIDING INFORMATION: Disclosure of this information is required by the Act of August 10, 1993 (107 Stat. 312) and 43 CFR 3833 for those owner(s) wishing to take the small miners waiver allowed under 43 CFR 3833 and 3850. Failure to supply the information required in this form to support the owner(s) certification of waiver from payment of the otherwise required maintenance fees will result in the waiver being disallowed and the mining claims declared null and void by the Bureau of Land Management (BLM).

The Paperwork Reduction Act of 1980 (44 U.S.C. 3501, et seq.) requires us to tell you that:

This information is being collected to allow the BLM to determine if you qualify for a waiver from the payment of \$100 per mining claim maintenance fee established by the Act of August 10, 1993 (107 Stat. 312) and the implementing regulations at 43 CFR 3833 and 3850. A response to this request is required in accordance with the statute (107 Stat. 312) to retain your benefit.

BURDEN HOURS STATEMENT

Public reporting burden for this form is estimated to average 5 minutes per response, including time to review instructions, gathering and maintaining data, and completing and reviewing the form. Direct comments regarding this burden estimate, or any other aspect of this form, to the Department of the Interior, Bureau of Land Management, Information Collection Clearance Officer (871), 1849 C Street, N.W., Washington, D.C. 20240; and the Office of Management and Budget, Paperwork Reduction Project (1004-0114), Washington, D.C. 20503.

FOR OFFICIAL USE ONLY

332366

E.S.

Please apply the enclosed Money Order to the following Claims for our Annual Maintenance

- AMC-332366 Ferrar #1 Amended
- 332367 Ferrar #2 Amended
- 332368 Ferrar #3
- 332369 Ferrar #4
- 332370 Ferrar #5
- 332371 S.H. #2
- 332372 S.H. #3
- 332373 Sydalg H. Amended
- 332374 Sydalg H. Am
- 332375 Whinly Girl

Thank you.

Sincerely

Marion Brock
Louise Brock

RECEIVED
B.L.M. AZ STATE OFFICE
Aug 30 '95
9:00 A.M.
PHOENIX, ARIZONA

ENTERED IN COMPUTER

1996 Maint fee
E. Stark
10/3/95

10
RES

UNITED STATES
DEPARTMENT OF THE INTERIOR
BUREAU OF LAND MANAGEMENT

RECEIPT AND ACCOUNTING ADVICE

NO. **2189653**

RS/AZ

08/30/95

04

Subject: CLAIM MAINTENANCE FEE 1996 (10)

2 141 13

1,000.00

Applicant:

MARVIN A. BROCK
P.O. BOX 119
EHRENBERG, AZ 85334

SAME - M.O. #62591801174
M.O. #62591801163

Remitter:

Assignor:

LEASE MANAGEMENT DATA NEW UPDATE PAYMENT

ORIGINAL SERIAL NO.	ASG.	TYPE	ST.	CTY.	FUND SYMBOL	ACRES/UNITS	RATE
AMC 332366, ET AL							

AMOUNT	ANV. DATE	EXP. DATE	BILL CYC.	S/C	DISTRICT	NEXT BILL	MISC. DATA	U of M	ACTUAL UNITS

ASSIGNMENT SERIAL NO.	ASG.	TYPE	ST.	CTY.	FUND SYMBOL	ACRES/UNITS	RATE

AMOUNT	ANV. DATE	EXP. DATE	BILL CYC.	S/C	DISTRICT	NEXT BILL	MISC. DATA	U of M	ACTUAL UNITS

APPLY REMITTANCE			
ACTION	FUND SYMBOL	CTY.	AMOUNT
FILING FEE			
RENTAL			
UNEARNED			
REFUND			
TOTAL			
AMOUNT DUE			

Remarks:
332366 - 75 10 ✓✓

BY: _____ DATE: _____

- Lease in Escrow?
- KGS? Of Interest?
- Auto Escalates? Operating Rights?
- Auto Renew? Operator
- Bond Filed?

FOR MMS USE ONLY		
BILLEE	NUMBER	FOREST REFUGE
OCS SECTION		
CODE		

UNITED STATES
DEPARTMENT OF THE INTERIOR
BUREAU OF LAND MANAGEMENT

RECEIPT AND ACCOUNTING ADVICE

NO. **2189653**
RS/AZ 08/30/95

Subject: CLAIM MAINTENANCE FEE 1996 (10)

2 141 13

1,000.00

Applicant:

MARVIN A. BROCK
P.O. BOX 119
EHRENBERG, AZ 85334

SAME - M.O. #62591801174
M.O. #62591801163

Remitter:

Assignor:

LEASE MANAGEMENT DATA									
<input type="checkbox"/> NEW <input type="checkbox"/> UPDATE <input type="checkbox"/> PAYMENT									
ORIGINAL SERIAL NO.	ASG.	TYPE	ST.	CTY.	FUND SYMBOL			ACRES/UNITS	RATE
AMC 332366, ET AL									
AMOUNT	ANV. DATE	EXP. DATE	BILL CYC.	S/C	DISTRICT	NEXT BILL	MISC. DATA	U of M	ACTUAL UNITS
ASSIGNMENT SERIAL NO.	ASG.	TYPE	ST.	CTY.	FUND SYMBOL			ACRES/UNITS	RATE
AMOUNT	ANV. DATE	EXP. DATE	BILL CYC.	S/C	DISTRICT	NEXT BILL	MISC. DATA	U of M	ACTUAL UNITS

APPLY REMITTANCE			
ACTION	FUND SYMBOL	CTY.	AMOUNT
FILING FEE			
RENTAL			
UNEARNED			
REFUND			
TOTAL			
AMOUNT DUE			

Remarks:

BY: _____ DATE: _____

Lease in Escrow?
 KGS?
 Auto Escalates?
 Auto Renew?

Of Interest?
 Operating Rights?
 Operator
 Bond Filed?

FOR MMS USE ONLY

BILLEE	FOREST REFUGE
NUMBER	
OCS SECTION	
CODE	

NOTICE!!

These documents have been scanned!

Do not place un-scanned documents beneath this notice!

Do not remove this notice from this file!

GPO Jacket No. 560-102
Print Order 61540
Rise Business Services, LLC
Job=AZ15 7/15/2019



Box Number= AZ15168



Claim Begin-End: AMC332366-AMC332375

5 Miscellaneous



AZ15168-1

AMC332366-AMC325817

DEPARTMENT OF THE INTERIOR
BUREAU OF LAND MANAGEMENT
MINING CLAIMS

(LIVE) Serial Register Page

Run Date/Time: 2/1/2019 12:36 PM

Page 1 Of 2

01 10-21-1976;090STAT0090;43USC1744

Total Acres

Serial Number

Case Type:384201: PLACER CLAIM

20.000

AMC332366

Claim Name:FERRAR #1 AMENDED

Commodity:

Case Disposition: ACTIVE

Lead File Number

Required Maintenance Fee: 155.00

AMC332366

Name & Address

Interest Relationship

THE FERGUSON FAMILY TRUST 8692 KENT CIR

HUNTINGTON BEACH CA 92647-5069

CLAIMANT

Mer	Twp	Rng	Sec	Quadrant	District	County / State
14	0040N	0210W	036	NWSW	YUMA FIELD OFFICE	LA PAZ AZ

Act Date	Code	Action Text	Action Remarks	Receipt Number
12/26/1994	403	LOCATION DATE		
12/28/1994	395	RECORDATION NOTICE RECD		
09/07/2018	480	EVID OF ASSMT FILED	2018	4261581
09/01/2017	483	SMALL MINER CERT FILED	2018	
09/05/2017	480	EVID OF ASSMT FILED	2017	3972386
09/01/2017	481	NOTICE OF INTENT TO HOLD	2017	3972386
08/25/2016	483	SMALL MINER CERT FILED	2017	
08/25/2016	480	EVID OF ASSMT FILED	2016	3642505
08/25/2016	481	NOTICE OF INTENT TO HOLD	2016	3642505
07/16/2015	483	SMALL MINER CERT FILED	2016	
07/16/2015	480	EVID OF ASSMT FILED	2015	3344464
07/09/2014	483	SMALL MINER CERT FILED	2015	
07/09/2014	480	EVID OF ASSMT FILED	2014	3074244
08/19/2013	483	SMALL MINER CERT FILED	2014	
08/19/2013	480	EVID OF ASSMT FILED	2013	2859727
07/09/2012	483	SMALL MINER CERT FILED	2013	
07/09/2012	480	EVID OF ASSMT FILED	2012	2605601
08/29/2011	483	SMALL MINER CERT FILED	2012	
08/29/2011	480	EVID OF ASSMT FILED	2011	2417991
08/17/2010	483	SMALL MINER CERT FILED	2011	
08/17/2010	480	EVID OF ASSMT FILED	2010	2192993
08/18/2009	483	SMALL MINER CERT FILED	2010	
08/18/2009	480	EVID OF ASSMT FILED	2009	1983823
08/21/2008	483	SMALL MINER CERT FILED	2009	
08/21/2008	480	EVID OF ASSMT FILED	2008	1767177
07/30/2007	483	SMALL MINER CERT FILED	2008	
07/30/2007	480	EVID OF ASSMT FILED	2007	1533440
07/17/2006	483	SMALL MINER CERT FILED	2007	
07/17/2006	480	EVID OF ASSMT FILED	2006	1317328
08/24/2005	483	SMALL MINER CERT FILED	2006	
08/24/2005	480	EVID OF ASSMT FILED	2005	1138662
07/06/2004	483	SMALL MINER CERT FILED	2005	

**DEPARTMENT OF THE INTERIOR
BUREAU OF LAND MANAGEMENT
MINING CLAIMS**

(LIVE) Serial Register Page

Run Date/Time: 2/1/2019 12:36 PM

Page 2 Of 2

07/06/2004	480	EVID OF ASSMT FILED	2004	904330
07/29/2003	483	SMALL MINER CERT FILED	2004	
07/29/2003	480	EVID OF ASSMT FILED	2003	719654
06/11/2002	483	SMALL MINER CERT FILED	2003	
06/11/2002	480	EVID OF ASSMT FILED	2002	508424
04/16/2001	483	SMALL MINER CERT FILED	2002	
04/16/2001	480	EVID OF ASSMT FILED	2001	290739
05/17/2000	483	SMALL MINER CERT FILED	2001	
05/17/2000	480	EVID OF ASSMT FILED	2000	
07/26/1999	483	SMALL MINER CERT FILED	2000	
08/31/1999	480	EVID OF ASSMT FILED	1999	
07/09/1998	483	SMALL MINER CERT FILED	1999	
07/09/1998	480	EVID OF ASSMT FILED	1998	
07/28/1997	483	SMALL MINER CERT FILED	1998	
07/28/1997	480	EVID OF ASSMT FILED	1997	
08/16/1996	483	SMALL MINER CERT FILED	1997	
12/23/1996	480	EVID OF ASSMT FILED	1996	
08/30/1995	482	MAINTENANCE FEE/\$100	1996	
12/28/1994	482	MAINTENANCE FEE/\$100	1995	
02/01/2019	165	CASE SENT TO IBLA		
01/28/2019	120	APPEAL FILED		
12/18/2018	393	DECISION/NOTICE ISSUED	NO 2019 FILING	
09/04/2015	396	TRF OF INTEREST FILED	WALKER MINING AND EXP	3386530
02/22/2001	396	TRF OF INTEREST FILED	WALKER MICHAEL P	281082
02/22/2001	396	TRF OF INTEREST FILED	WALKER S RANDALL	281082
03/17/1998	635	AMENDED LOCATION FILED		
07/02/1997	396	TRF OF INTEREST FILED	BROCK LOUISE	
07/02/1997	396	TRF OF INTEREST FILED	BROCK MARVIN A	
12/28/1994	500	MAP IN LEAD FILE	AMC332366	
12/28/1994	501	ACCT ADV IN LEAD FILE	AMC332366	
12/28/1994	669	LAND STATUS CHECKED		
12/27/1994	404	COUNTY RECORDATION	946723	

Line Nr

Remarks

DEPARTMENT OF THE INTERIOR
BUREAU OF LAND MANAGEMENT
MINING CLAIMS

Run Date/Time: 2/1/2019 12:37 PM

(LIVE) Serial Register Page

Page 1 Of 9

01 10-21-1976;090STAT0090;43USC1744

Total Acres

Serial Number

Case Type 384201: PLACER CLAIM

20.000

AMC332367

Claim Name: FERRAR #2 AMENDED

Commodity:

Case Disposition: ACTIVE

Lead File Number

Required Maintenance Fee: 155.00

AMC332366

Name & Address

Interest Relationship

THE FERGUSON FAMILY TRUST 8692 KENT CIR

HUNTINGTON BEACH CA 92647-5069

CLAIMANT

Mer	Twp	Rng	Sec	Quadrant	District	County / State
14	0040N	0210W	036	NENWSWSE	YUMA FIELD OFFICE	LA PAZ AZ

Act Date	Code	Action Text	Action Remarks	Receipt Number
12/26/1994	403	LOCATION DATE		
12/28/1994	395	RECORDATION NOTICE RECD		
09/07/2018	480	EVID OF ASSMT FILED	2018	4261581
09/01/2017	483	SMALL MINER CERT FILED	2018	
09/05/2017	480	EVID OF ASSMT FILED	2017	3972386
09/01/2017	481	NOTICE OF INTENT TO HOLD	2017	3972386
08/25/2016	483	SMALL MINER CERT FILED	2017	
08/25/2016	480	EVID OF ASSMT FILED	2016	3642505
08/25/2016	481	NOTICE OF INTENT TO HOLD	2016	3642505
07/16/2015	483	SMALL MINER CERT FILED	2016	
07/16/2015	480	EVID OF ASSMT FILED	2015	3344464
07/09/2014	483	SMALL MINER CERT FILED	2015	
07/09/2014	480	EVID OF ASSMT FILED	2014	3074244
08/19/2013	483	SMALL MINER CERT FILED	2014	
08/19/2013	480	EVID OF ASSMT FILED	2013	2859727
07/09/2012	483	SMALL MINER CERT FILED	2013	
07/09/2012	480	EVID OF ASSMT FILED	2012	2605601
08/29/2011	483	SMALL MINER CERT FILED	2012	
08/29/2011	480	EVID OF ASSMT FILED	2011	2417991
08/17/2010	483	SMALL MINER CERT FILED	2011	
08/17/2010	480	EVID OF ASSMT FILED	2010	2192993
08/18/2009	483	SMALL MINER CERT FILED	2010	
08/18/2009	480	EVID OF ASSMT FILED	2009	1983823
08/21/2008	483	SMALL MINER CERT FILED	2009	
08/21/2008	480	EVID OF ASSMT FILED	2008	1767177
07/30/2007	483	SMALL MINER CERT FILED	2008	
07/30/2007	480	EVID OF ASSMT FILED	2007	1533440
07/17/2006	483	SMALL MINER CERT FILED	2007	
07/17/2006	480	EVID OF ASSMT FILED	2006	1317328
08/24/2005	483	SMALL MINER CERT FILED	2006	
08/24/2005	480	EVID OF ASSMT FILED	2005	1138662
07/06/2004	483	SMALL MINER CERT FILED	2005	

**DEPARTMENT OF THE INTERIOR
BUREAU OF LAND MANAGEMENT
MINING CLAIMS**

Run Date/Time: 2/1/2019 12:37 PM

(LIVE) Serial Register Page

Page 2 Of 9

07/06/2004	480	EVID OF ASSMT FILED	2004	904330
07/29/2003	483	SMALL MINER CERT FILED	2004	
07/29/2003	480	EVID OF ASSMT FILED	2003	719654
06/11/2002	483	SMALL MINER CERT FILED	2003	
06/11/2002	480	EVID OF ASSMT FILED	2002	508424
04/16/2001	483	SMALL MINER CERT FILED	2002	
04/16/2001	480	EVID OF ASSMT FILED	2001	290739
05/17/2000	483	SMALL MINER CERT FILED	2001	
05/17/2000	480	EVID OF ASSMT FILED	2000	
07/26/1999	483	SMALL MINER CERT FILED	2000	
08/31/1999	480	EVID OF ASSMT FILED	1999	
07/09/1998	483	SMALL MINER CERT FILED	1999	
07/09/1998	480	EVID OF ASSMT FILED	1998	
07/28/1997	483	SMALL MINER CERT FILED	1998	
07/28/1997	480	EVID OF ASSMT FILED	1997	
08/16/1996	483	SMALL MINER CERT FILED	1997	
12/23/1996	480	EVID OF ASSMT FILED	1996	
08/30/1995	482	MAINTENANCE FEE/\$100	1996	
12/28/1994	482	MAINTENANCE FEE/\$100	1995	
02/01/2019	165	CASE SENT TO IBLA		
01/28/2019	120	APPEAL FILED		
12/18/2018	393	DECISION/NOTICE ISSUED	NO 2019 FILING	
09/04/2015	396	TRF OF INTEREST FILED	WALKER MINING AND EXP	3386530
02/22/2001	396	TRF OF INTEREST FILED	WALKER MICHAEL P	281082
02/22/2001	396	TRF OF INTEREST FILED	WALKER S RANDALL	281082
07/09/1998	113	ADDITIONAL INFO RECEIVED	RECEIPT 2389037	
03/17/1998	635	AMENDED LOCATION FILED		
07/02/1997	396	TRF OF INTEREST FILED	BROCK LOUISE	
07/02/1997	396	TRF OF INTEREST FILED	BROCK MARVIN A	
12/28/1994	500	MAP IN LEAD FILE	AMC332366	
12/28/1994	501	ACCT ADV IN LEAD FILE	AMC332366	
12/28/1994	669	LAND STATUS CHECKED		
12/27/1994	404	COUNTY RECORDATION	946722	

Line Nr

Remarks

DEPARTMENT OF THE INTERIOR
BUREAU OF LAND MANAGEMENT
MINING CLAIMS

(LIVE) Serial Register Page

Run Date/Time: 2/1/2019 12:37 PM

Page 3 Of 9

01 10-21-1976;090STAT0090;43USC1744

Total Acres

Serial Number

Case Type: 384201: PLACER CLAIM

20.000

AMC332368

Claim Name: FERRAR #3

Commodity:

Case Disposition: ACTIVE

Lead File Number

Required Maintenance Fee: 155.00

AMC332366

Name & Address

Interest Relationship

THE FERGUSON FAMILY TRUST 8692 KENT CIR

HUNTINGTON BEACH CA 92647-5069

CLAIMANT

Mer	Twp	Rng	Sec	Quadrant	District	County / State
14	0040N	0210W	036	SW	YUMA FIELD OFFICE	LA PAZ AZ

Act Date	Code	Action Text	Action Remarks	Receipt Number
12/26/1994	403	LOCATION DATE		
12/28/1994	395	RECORDATION NOTICE RECD		
09/07/2018	480	EVID OF ASSMT FILED	2018	4261581
09/01/2017	483	SMALL MINER CERT FILED	2018	
09/05/2017	480	EVID OF ASSMT FILED	2017	3972386
09/01/2017	481	NOTICE OF INTENT TO HOLD	2017	3972386
08/25/2016	483	SMALL MINER CERT FILED	2017	
08/25/2016	480	EVID OF ASSMT FILED	2016	3642505
08/25/2016	481	NOTICE OF INTENT TO HOLD	2016	3642505
07/16/2015	483	SMALL MINER CERT FILED	2016	
07/16/2015	480	EVID OF ASSMT FILED	2015	3344464
07/09/2014	483	SMALL MINER CERT FILED	2015	
07/09/2014	480	EVID OF ASSMT FILED	2014	3074244
08/19/2013	483	SMALL MINER CERT FILED	2014	
08/19/2013	480	EVID OF ASSMT FILED	2013	2859727
07/09/2012	483	SMALL MINER CERT FILED	2013	
07/09/2012	480	EVID OF ASSMT FILED	2012	2605601
08/29/2011	483	SMALL MINER CERT FILED	2012	
08/29/2011	480	EVID OF ASSMT FILED	2011	2417991
08/17/2010	483	SMALL MINER CERT FILED	2011	
08/17/2010	480	EVID OF ASSMT FILED	2010	2192993
08/18/2009	483	SMALL MINER CERT FILED	2010	
08/18/2009	480	EVID OF ASSMT FILED	2009	1983823
08/21/2008	483	SMALL MINER CERT FILED	2009	
08/21/2008	480	EVID OF ASSMT FILED	2008	1767177
07/30/2007	483	SMALL MINER CERT FILED	2008	
07/30/2007	480	EVID OF ASSMT FILED	2007	1533440
07/17/2006	483	SMALL MINER CERT FILED	2007	
07/17/2006	480	EVID OF ASSMT FILED	2006	1317328
08/24/2005	483	SMALL MINER CERT FILED	2006	
08/24/2005	480	EVID OF ASSMT FILED	2005	1138662
07/06/2004	483	SMALL MINER CERT FILED	2005	

DEPARTMENT OF THE INTERIOR
BUREAU OF LAND MANAGEMENT
MINING CLAIMS

Run Date/Time: 2/1/2019 12:37 PM

(LIVE) Serial Register Page

Page 4 Of 9

07/06/2004	480	EVID OF ASSMT FILED	2004	904330
07/29/2003	483	SMALL MINER CERT FILED	2004	
07/29/2003	480	EVID OF ASSMT FILED	2003	719654
06/11/2002	483	SMALL MINER CERT FILED	2003	
06/11/2002	480	EVID OF ASSMT FILED	2002	508424
04/16/2001	483	SMALL MINER CERT FILED	2002	
04/16/2001	480	EVID OF ASSMT FILED	2001	290739
05/17/2000	483	SMALL MINER CERT FILED	2001	
05/17/2000	480	EVID OF ASSMT FILED	2000	
07/26/1999	483	SMALL MINER CERT FILED	2000	
08/31/1999	480	EVID OF ASSMT FILED	1999	
07/09/1998	483	SMALL MINER CERT FILED	1999	
07/09/1998	480	EVID OF ASSMT FILED	1998	
07/28/1997	483	SMALL MINER CERT FILED	1998	
07/28/1997	480	EVID OF ASSMT FILED	1997	
08/16/1996	483	SMALL MINER CERT FILED	1997	
12/23/1996	480	EVID OF ASSMT FILED	1996	
08/30/1995	482	MAINTENANCE FEE/\$100	1996	
12/28/1994	482	MAINTENANCE FEE/\$100	1995	
02/01/2019	165	CASE SENT TO IBLA		
01/28/2019	120	APPEAL FILED		
12/18/2018	393	DECISION/NOTICE ISSUED	NO 2019 FILING	
09/04/2015	396	TRF OF INTEREST FILED	WALKER MINING AND EXP	3386530
02/22/2001	396	TRF OF INTEREST FILED	WALKER MICHAEL P	281082
02/22/2001	396	TRF OF INTEREST FILED	WALKER S RANDALL	281082
03/17/1998	635	AMENDED LOCATION FILED		
07/02/1997	396	TRF OF INTEREST FILED	BROCK LOUISE	
07/02/1997	396	TRF OF INTEREST FILED	BROCK MARVIN A	
12/28/1994	500	MAP IN LEAD FILE	AMC332366	
12/28/1994	501	ACCT ADV IN LEAD FILE	AMC332366	
12/28/1994	669	LAND STATUS CHECKED		
12/27/1994	404	COUNTY RECORDATION	946726	

Line Nr

Remarks

DEPARTMENT OF THE INTERIOR
BUREAU OF LAND MANAGEMENT
MINING CLAIMS

(LIVE) Serial Register Page

Run Date/Time: 2/1/2019 12:37 PM

Page 5 Of 9

01 10-21-1976;090STAT0090;43USC1744

Total Acres

Serial Number

Case Type 384201: PLACER CLAIM

20.000

AMC332369

Claim Name: FERRAR #4

Commodity:

Case Disposition: ACTIVE

Lead File Number

Required Maintenance Fee: 155.00

AMC332366

Name & Address

Interest Relationship

THE FERGUSON FAMILY TRUST 8692 KENT CIR

HUNTINGTON BEACH CA 92647-5069

CLAIMANT

Mer	Twp	Rng	Sec	Quadrant	District	County / State
14	0040N	0210W	036	NW	YUMA FIELD OFFICE	LA PAZ AZ

Act Date	Code	Action Text	Action Remarks	Receipt Number
12/26/1994	403	LOCATION DATE		
12/28/1994	395	RECORDATION NOTICE RECD		
09/07/2018	480	EVID OF ASSMT FILED	2018	4261581
09/01/2017	483	SMALL MINER CERT FILED	2018	
09/05/2017	480	EVID OF ASSMT FILED	2017	3972386
09/01/2017	481	NOTICE OF INTENT TO HOLD	2017	3972386
08/25/2016	483	SMALL MINER CERT FILED	2017	
08/25/2016	480	EVID OF ASSMT FILED	2016	3642505
08/25/2016	481	NOTICE OF INTENT TO HOLD	2016	3642505
07/16/2015	483	SMALL MINER CERT FILED	2016	
07/16/2015	480	EVID OF ASSMT FILED	2015	3344464
07/09/2014	483	SMALL MINER CERT FILED	2015	
07/09/2014	480	EVID OF ASSMT FILED	2014	3074244
08/19/2013	483	SMALL MINER CERT FILED	2014	
08/19/2013	480	EVID OF ASSMT FILED	2013	2859727
07/09/2012	483	SMALL MINER CERT FILED	2013	
07/09/2012	480	EVID OF ASSMT FILED	2012	2605601
08/29/2011	483	SMALL MINER CERT FILED	2012	
08/29/2011	480	EVID OF ASSMT FILED	2011	2417991
08/17/2010	483	SMALL MINER CERT FILED	2011	
08/17/2010	480	EVID OF ASSMT FILED	2010	2192993
08/18/2009	483	SMALL MINER CERT FILED	2010	
08/18/2009	480	EVID OF ASSMT FILED	2009	1983823
08/21/2008	483	SMALL MINER CERT FILED	2009	
08/21/2008	480	EVID OF ASSMT FILED	2008	1767177
07/30/2007	483	SMALL MINER CERT FILED	2008	
07/30/2007	480	EVID OF ASSMT FILED	2007	1533440
07/17/2006	483	SMALL MINER CERT FILED	2007	
07/17/2006	480	EVID OF ASSMT FILED	2006	1317328
08/24/2005	483	SMALL MINER CERT FILED	2006	
08/24/2005	480	EVID OF ASSMT FILED	2005	1138662
07/06/2004	483	SMALL MINER CERT FILED	2005	

**DEPARTMENT OF THE INTERIOR
BUREAU OF LAND MANAGEMENT
MINING CLAIMS**

(LIVE) Serial Register Page

Run Date/Time: 2/1/2019 12:37 PM

Page 6 Of 9

07/06/2004	480	EVID OF ASSMT FILED	2004	904330
07/29/2003	483	SMALL MINER CERT FILED	2004	
07/29/2003	480	EVID OF ASSMT FILED	2003	719654
06/11/2002	483	SMALL MINER CERT FILED	2003	
06/11/2002	480	EVID OF ASSMT FILED	2002	508424
04/16/2001	483	SMALL MINER CERT FILED	2002	
04/16/2001	480	EVID OF ASSMT FILED	2001	290739
05/17/2000	483	SMALL MINER CERT FILED	2001	
05/17/2000	480	EVID OF ASSMT FILED	2000	
07/26/1999	483	SMALL MINER CERT FILED	2000	
08/31/1999	480	EVID OF ASSMT FILED	1999	
07/09/1998	483	SMALL MINER CERT FILED	1999	
07/09/1998	480	EVID OF ASSMT FILED	1998	
07/28/1997	483	SMALL MINER CERT FILED	1998	
07/28/1997	480	EVID OF ASSMT FILED	1997	
08/16/1996	483	SMALL MINER CERT FILED	1997	
12/23/1996	480	EVID OF ASSMT FILED	1996	
08/30/1995	482	MAINTENANCE FEE/\$100	1996	
12/28/1994	482	MAINTENANCE FEE/\$100	1995	
02/01/2019	165	CASE SENT TO IBLA		
01/28/2019	120	APPEAL FILED		
12/18/2018	393	DECISION/NOTICE ISSUED	NO 2019 FILING	
09/04/2015	396	TRF OF INTEREST FILED	WALKER MINING AND EXP	3386530
02/22/2001	396	TRF OF INTEREST FILED	WALKER MICHAEL P	281082
02/22/2001	396	TRF OF INTEREST FILED	WALKER S RANDALL	281082
05/17/2000	113	ADDITIONAL INFO RECEIVED	RECEIPT 120112	
09/01/1999	113	ADDITIONAL INFO RECEIVED	RECEIPT 2348014	
07/09/1998	113	ADDITIONAL INFO RECEIVED	RECEIPT 2389037	
03/17/1998	635	AMENDED LOCATION FILED		
07/28/1997	113	ADDITIONAL INFO RECEIVED	RECEIPT 2315086	
07/02/1997	396	TRF OF INTEREST FILED	BROCK LOUISE	
07/02/1997	396	TRF OF INTEREST FILED	BROCK MARVIN A	
12/23/1996	113	ADDITIONAL INFO RECEIVED	RECEIPT 2296308	
08/30/1995	113	ADDITIONAL INFO RECEIVED	RECEIPT 2189653	
12/28/1994	500	MAP IN LEAD FILE	AMC332366	
12/28/1994	501	ACCT ADV IN LEAD FILE	AMC332366	
12/28/1994	669	LAND STATUS CHECKED		
12/27/1994	404	COUNTY RECORDATION	946725	

Line Nr

Remarks

DEPARTMENT OF THE INTERIOR
BUREAU OF LAND MANAGEMENT
MINING CLAIMS

(LIVE) Serial Register Page

Run Date/Time: 2/1/2019 12:37 PM

Page 8 Of 9

01 10-21-1976;090STAT0090;43USC1744

Total Acres

Serial Number

Case Type 384201: PLACER CLAIM

20.000

AMC332370

Claim Name: FERRAR #5

Commodity:

Case Disposition: ACTIVE

Lead File Number

Required Maintenance Fee: 155.00

AMC332366

Name & Address

Interest Relationship

THE FERGUSON FAMILY TRUST 8692 KENT CIR

HUNTINGTON BEACH CA 92647-5069

CLAIMANT

Mer	Twp	Rng	Sec	Quadrant	District	County / State
14	0040N	0210W	025	SW	YUMA FIELD OFFICE	LA PAZ AZ
14	0040N	0210W	036	NW	YUMA FIELD OFFICE	LA PAZ AZ

Act Date	Code	Action Text	Action Remarks	Receipt Number
12/26/1994	403	LOCATION DATE		
12/28/1994	395	RECORDATION NOTICE RECD		
09/07/2018	480	EVID OF ASSMT FILED	2018	4261581
09/01/2017	483	SMALL MINER CERT FILED	2018	
09/05/2017	480	EVID OF ASSMT FILED	2017	3972386
09/01/2017	481	NOTICE OF INTENT TO HOLD	2017	3972386
08/25/2016	483	SMALL MINER CERT FILED	2017	
08/25/2016	480	EVID OF ASSMT FILED	2016	3642505
08/25/2016	481	NOTICE OF INTENT TO HOLD	2016	3642505
07/16/2015	483	SMALL MINER CERT FILED	2016	
07/16/2015	480	EVID OF ASSMT FILED	2015	3344464
07/09/2014	483	SMALL MINER CERT FILED	2015	
07/09/2014	480	EVID OF ASSMT FILED	2014	3074244
08/19/2013	483	SMALL MINER CERT FILED	2014	
08/19/2013	480	EVID OF ASSMT FILED	2013	2859727
07/09/2012	483	SMALL MINER CERT FILED	2013	
07/09/2012	480	EVID OF ASSMT FILED	2012	2605601
08/29/2011	483	SMALL MINER CERT FILED	2012	
08/29/2011	480	EVID OF ASSMT FILED	2011	2417991
08/17/2010	483	SMALL MINER CERT FILED	2011	
08/17/2010	480	EVID OF ASSMT FILED	2010	2192993
08/18/2009	483	SMALL MINER CERT FILED	2010	
08/18/2009	480	EVID OF ASSMT FILED	2009	1983823
08/21/2008	483	SMALL MINER CERT FILED	2009	
08/21/2008	480	EVID OF ASSMT FILED	2008	1767177
07/30/2007	483	SMALL MINER CERT FILED	2008	
07/30/2007	480	EVID OF ASSMT FILED	2007	1533440
07/17/2006	483	SMALL MINER CERT FILED	2007	
07/17/2006	480	EVID OF ASSMT FILED	2006	1317328
08/24/2005	483	SMALL MINER CERT FILED	2006	
08/24/2005	480	EVID OF ASSMT FILED	2005	1138662
07/06/2004	483	SMALL MINER CERT FILED	2005	

**DEPARTMENT OF THE INTERIOR
BUREAU OF LAND MANAGEMENT
MINING CLAIMS**

(LIVE) Serial Register Page

Run Date/Time: 2/1/2019 12:37 PM

Page 9 Of 9

07/06/2004	480	EVID OF ASSMT FILED	2004	904330
07/29/2003	483	SMALL MINER CERT FILED	2004	
07/29/2003	480	EVID OF ASSMT FILED	2003	719654
06/11/2002	483	SMALL MINER CERT FILED	2003	
06/11/2002	480	EVID OF ASSMT FILED	2002	508424
04/16/2001	483	SMALL MINER CERT FILED	2002	
04/16/2001	480	EVID OF ASSMT FILED	2001	290739
05/17/2000	483	SMALL MINER CERT FILED	2001	
05/17/2000	480	EVID OF ASSMT FILED	2000	
07/26/1999	483	SMALL MINER CERT FILED	2000	
08/31/1999	480	EVID OF ASSMT FILED	1999	
07/09/1998	483	SMALL MINER CERT FILED	1999	
07/09/1998	480	EVID OF ASSMT FILED	1998	
07/28/1997	483	SMALL MINER CERT FILED	1998	
07/28/1997	480	EVID OF ASSMT FILED	1997	
08/16/1996	483	SMALL MINER CERT FILED	1997	
12/23/1996	480	EVID OF ASSMT FILED	1996	
08/30/1995	482	MAINTENANCE FEE/\$100	1996	
12/28/1994	482	MAINTENANCE FEE/\$100	1995	
02/01/2019	165	CASE SENT TO IBLA		
01/28/2019	120	APPEAL FILED		
12/18/2018	393	DECISION/NOTICE ISSUED	NO 2019 FILING	
09/04/2015	396	TRF OF INTEREST FILED	WALKER MINING AND EXP	3386530
02/22/2001	396	TRF OF INTEREST FILED	WALKER MICHAEL P	281082
02/22/2001	396	TRF OF INTEREST FILED	WALKER S RANDALL	281082
03/17/1998	635	AMENDED LOCATION FILED		
07/02/1997	396	TRF OF INTEREST FILED	BROCK LOUISE	
07/02/1997	396	TRF OF INTEREST FILED	BROCK MARVIN A	
12/28/1994	500	MAP IN LEAD FILE	AMC332366	
12/28/1994	501	ACCT ADV IN LEAD FILE	AMC332366	
12/28/1994	669	LAND STATUS CHECKED		
12/27/1994	404	COUNTY RECORDATION	946719	

Line Nr

Remarks

DEPARTMENT OF THE INTERIOR
BUREAU OF LAND MANAGEMENT
MINING CLAIMS
(LIVE) Serial Register Page

Run Date/Time: 2/1/2019 12:41 PM

Page 1 Of 4

01 10-21-1976;090STAT0090;43USC1744

Total Acres

Serial Number

Case Type 384201: PLACER CLAIM

20.000

AMC332372

Claim Name: S H #3

Commodity:

Case Disposition: ACTIVE

Lead File Number

Required Maintenance Fee: 155.00

AMC332366

Name & Address

Interest Relationship

THE FERGUSON FAMILY TRUST 8692 KENT CIR

HUNTINGTON BEACH CA 92647-5069

CLAIMANT

Mer	Twp	Rng	Sec	Quadrant	District	County / State
14	0040N	0210W	036	NWSW	YUMA FIELD OFFICE	LA PAZ AZ

Act Date	Code	Action Text	Action Remarks	Receipt Number
12/26/1994	403	LOCATION DATE		
12/28/1994	395	RECORDATION NOTICE RECD		
09/07/2018	480	EVID OF ASSMT FILED	2018	4261581
09/01/2017	483	SMALL MINER CERT FILED	2018	
09/05/2017	480	EVID OF ASSMT FILED	2017	3972386
09/01/2017	481	NOTICE OF INTENT TO HOLD	2017	3972386
08/25/2016	483	SMALL MINER CERT FILED	2017	
08/25/2016	480	EVID OF ASSMT FILED	2016	3642505
08/25/2016	481	NOTICE OF INTENT TO HOLD	2016	3642505
07/16/2015	483	SMALL MINER CERT FILED	2016	
07/16/2015	480	EVID OF ASSMT FILED	2015	3344464
07/09/2014	483	SMALL MINER CERT FILED	2015	
07/09/2014	480	EVID OF ASSMT FILED	2014	3074244
08/19/2013	483	SMALL MINER CERT FILED	2014	
08/19/2013	480	EVID OF ASSMT FILED	2013	2859727
07/09/2012	483	SMALL MINER CERT FILED	2013	
07/09/2012	480	EVID OF ASSMT FILED	2012	2605601
08/29/2011	483	SMALL MINER CERT FILED	2012	
08/29/2011	480	EVID OF ASSMT FILED	2011	2417991
08/17/2010	483	SMALL MINER CERT FILED	2011	
08/17/2010	480	EVID OF ASSMT FILED	2010	2192993
08/18/2009	483	SMALL MINER CERT FILED	2010	
08/18/2009	480	EVID OF ASSMT FILED	2009	1983823
08/21/2008	483	SMALL MINER CERT FILED	2009	
08/21/2008	480	EVID OF ASSMT FILED	2008	1767177
07/30/2007	483	SMALL MINER CERT FILED	2008	
07/30/2007	480	EVID OF ASSMT FILED	2007	1533440
07/17/2006	483	SMALL MINER CERT FILED	2007	
07/17/2006	480	EVID OF ASSMT FILED	2006	1320018
08/24/2005	483	SMALL MINER CERT FILED	2006	
08/24/2005	480	EVID OF ASSMT FILED	2005	1138662
07/06/2004	483	SMALL MINER CERT FILED	2005	

DEPARTMENT OF THE INTERIOR
BUREAU OF LAND MANAGEMENT
MINING CLAIMS

Run Date/Time: 2/1/2019 12:41 PM

(LIVE) Serial Register Page

Page 2 Of 4

07/06/2004	480	EVID OF ASSMT FILED	2004	904330
07/29/2003	483	SMALL MINER CERT FILED	2004	
07/29/2003	480	EVID OF ASSMT FILED	2003	719654
06/11/2002	483	SMALL MINER CERT FILED	2003	
06/11/2002	480	EVID OF ASSMT FILED	2002	508424
04/16/2001	483	SMALL MINER CERT FILED	2002	
04/16/2001	480	EVID OF ASSMT FILED	2001	290739
05/17/2000	483	SMALL MINER CERT FILED	2001	
05/17/2000	480	EVID OF ASSMT FILED	2000	
07/26/1999	483	SMALL MINER CERT FILED	2000	
08/31/1999	480	EVID OF ASSMT FILED	1999	
07/09/1998	483	SMALL MINER CERT FILED	1999	
07/09/1998	480	EVID OF ASSMT FILED	1998	
07/28/1997	483	SMALL MINER CERT FILED	1998	
07/28/1997	480	EVID OF ASSMT FILED	1997	
08/16/1996	483	SMALL MINER CERT FILED	1997	
12/23/1996	480	EVID OF ASSMT FILED	1996	
08/30/1995	482	MAINTENANCE FEE/\$100	1996	
12/28/1994	482	MAINTENANCE FEE/\$100	1995	
02/01/2019	165	CASE SENT TO IBLA		
01/28/2019	120	APPEAL FILED		
12/18/2018	393	DECISION/NOTICE ISSUED	NO 2019 FILING	
09/04/2015	396	TRF OF INTEREST FILED	WALKER MINING AND EXP	3386530
02/22/2001	396	TRF OF INTEREST FILED	WALKER MICHAEL P	281082
02/22/2001	396	TRF OF INTEREST FILED	WALKER S RANDALL	281082
05/17/2000	113	ADDITIONAL INFO RECEIVED	RECEIPT 120112	
09/01/1999	113	ADDITIONAL INFO RECEIVED	RECEIPT 2348014	
07/09/1998	113	ADDITIONAL INFO RECEIVED	RECEIPT 2389037	
03/17/1998	635	AMENDED LOCATION FILED		
07/28/1997	113	ADDITIONAL INFO RECEIVED	RECEIPT 2315086	
07/02/1997	396	TRF OF INTEREST FILED	BROCK LOUISE	
07/02/1997	396	TRF OF INTEREST FILED	BROCK MARVIN A	
12/23/1996	113	ADDITIONAL INFO RECEIVED	RECEIPT 2296308	
08/30/1995	113	ADDITIONAL INFO RECEIVED	RECEIPT 2189653	
12/28/1994	500	MAP IN LEAD FILE	AMC332366	
12/28/1994	501	ACCT ADV IN LEAD FILE	AMC332366	
12/28/1994	669	LAND STATUS CHECKED		
12/27/1994	404	COUNTY RECORDATION	946727	

Line Nr

Remarks

DEPARTMENT OF THE INTERIOR
BUREAU OF LAND MANAGEMENT
MINING CLAIMS

(LIVE) Serial Register Page

Run Date/Time: 2/1/2019 12:41 PM

Page 3 Of 4

01 10-21-1976;090STAT0090;43USC1744

Total Acres

Serial Number

Case Type 384201: PLACER CLAIM

20.000

AMC332373

Claim Name: SYDALG HTUR AMENDED

Commodity:

Case Disposition: ACTIVE

Lead File Number

Required Maintenance Fee: 155.00

AMC332366

Name & Address

Interest Relationship

THE FERGUSON FAMILY TRUST 8692 KENT CIR

HUNTINGTON BEACH CA 92647-5069

CLAIMANT

Mer	Twp	Rng	Sec	Quadrant	District	County / State
14	0040N	0210W	025	SWSE	YUMA FIELD OFFICE	LA PAZ AZ
14	0040N	0210W	036	NENW	YUMA FIELD OFFICE	LA PAZ AZ

Act Date	Code	Action Text	Action Remarks	Receipt Number
12/26/1994	403	LOCATION DATE		
12/28/1994	395	RECORDATION NOTICE RECD		
09/07/2018	480	EVID OF ASSMT FILED	2018	4261581
09/01/2017	483	SMALL MINER CERT FILED	2018	
09/05/2017	480	EVID OF ASSMT FILED	2017	3972386
09/01/2017	481	NOTICE OF INTENT TO HOLD	2017	3972386
08/25/2016	483	SMALL MINER CERT FILED	2017	
08/25/2016	480	EVID OF ASSMT FILED	2016	3642505
08/25/2016	481	NOTICE OF INTENT TO HOLD	2016	3642505
07/16/2015	483	SMALL MINER CERT FILED	2016	
07/16/2015	480	EVID OF ASSMT FILED	2015	3344464
07/09/2014	483	SMALL MINER CERT FILED	2015	
07/09/2014	480	EVID OF ASSMT FILED	2014	3074244
08/19/2013	483	SMALL MINER CERT FILED	2014	
08/19/2013	480	EVID OF ASSMT FILED	2013	2859727
07/09/2012	483	SMALL MINER CERT FILED	2013	
07/09/2012	480	EVID OF ASSMT FILED	2012	2605601
08/29/2011	483	SMALL MINER CERT FILED	2012	
08/29/2011	480	EVID OF ASSMT FILED	2011	2417991
08/17/2010	483	SMALL MINER CERT FILED	2011	
08/17/2010	480	EVID OF ASSMT FILED	2010	2192993
08/18/2009	483	SMALL MINER CERT FILED	2010	
08/18/2009	480	EVID OF ASSMT FILED	2009	1983823
08/21/2008	483	SMALL MINER CERT FILED	2009	
08/21/2008	480	EVID OF ASSMT FILED	2008	1767177
07/30/2007	483	SMALL MINER CERT FILED	2008	
07/30/2007	480	EVID OF ASSMT FILED	2007	1533440
07/17/2006	483	SMALL MINER CERT FILED	2007	
07/17/2006	480	EVID OF ASSMT FILED	2006	1320018
08/24/2005	483	SMALL MINER CERT FILED	2006	
08/24/2005	480	EVID OF ASSMT FILED	2005	1138662
07/06/2004	483	SMALL MINER CERT FILED	2005	

DEPARTMENT OF THE INTERIOR
BUREAU OF LAND MANAGEMENT
MINING CLAIMS

(LIVE) Serial Register Page

Run Date/Time: 2/1/2019 12:41 PM

Page 4 Of 4

07/06/2004	480	EVID OF ASSMT FILED	2004	904330
07/29/2003	483	SMALL MINER CERT FILED	2004	
07/29/2003	480	EVID OF ASSMT FILED	2003	719654
06/11/2002	483	SMALL MINER CERT FILED	2003	
06/11/2002	480	EVID OF ASSMT FILED	2002	508424
04/16/2001	483	SMALL MINER CERT FILED	2002	
04/16/2001	480	EVID OF ASSMT FILED	2001	290739
05/17/2000	483	SMALL MINER CERT FILED	2001	
05/17/2000	480	EVID OF ASSMT FILED	2000	
07/26/1999	483	SMALL MINER CERT FILED	2000	
08/31/1999	480	EVID OF ASSMT FILED	1999	
07/09/1998	483	SMALL MINER CERT FILED	1999	
07/09/1998	480	EVID OF ASSMT FILED	1998	
07/28/1997	483	SMALL MINER CERT FILED	1998	
07/28/1997	480	EVID OF ASSMT FILED	1997	
08/16/1996	483	SMALL MINER CERT FILED	1997	
12/23/1996	480	EVID OF ASSMT FILED	1996	
08/30/1995	482	MAINTENANCE FEE/\$100	1996	
12/28/1994	482	MAINTENANCE FEE/\$100	1995	
02/01/2019	165	CASE SENT TO IBLA		
01/28/2019	120	APPEAL FILED		
12/18/2018	393	DECISION/NOTICE ISSUED	NO 2019 FILING	
09/04/2015	396	TRF OF INTEREST FILED	WALKER MINING AND EXP	3386530
02/22/2001	396	TRF OF INTEREST FILED	WALKER MICHAEL P	281082
02/22/2001	396	TRF OF INTEREST FILED	WALKER S RANDALL	281082
05/17/2000	113	ADDITIONAL INFO RECEIVED	RECEIPT 120112	
09/01/1999	113	ADDITIONAL INFO RECEIVED	RECEIPT 2348014	
07/09/1998	113	ADDITIONAL INFO RECEIVED	RECEIPT 2389037	
07/09/1998	635	AMENDED LOCATION FILED		
03/17/1998	635	AMENDED LOCATION FILED		
07/28/1997	113	ADDITIONAL INFO RECEIVED	RECEIPT 2315086	
07/02/1997	396	TRF OF INTEREST FILED	BROCK LOUISE	
07/02/1997	396	TRF OF INTEREST FILED	BROCK MARVIN A	
12/23/1996	113	ADDITIONAL INFO RECEIVED	RECEIPT 2296308	
08/30/1995	113	ADDITIONAL INFO RECEIVED	RECEIPT 2189653	
12/28/1994	500	MAP IN LEAD FILE	AMC332366	
12/28/1994	501	ACCT ADV IN LEAD FILE	AMC332366	
12/28/1994	669	LAND STATUS CHECKED		
12/27/1994	404	COUNTY RECORDATION	946721	

Line Nr

Remarks

6/30/98

SERIAL NO: AMC332375 CLAIM NAME: WHIRLLY GIRL CASE TYPE: 384201

=====

WALKER S RANDALL	2175 MAIN AVE	DURANGO	,CO 81301
	CO-OWNER		
WALKER MICHAEL P	8345 COUNTY RD #250	DURANGO	,CO 81301
	CO-OWNER		

=====

4 N 21 W GILA-SALT R. 025 SW LA PAZ AZ
DISTRICT YUMA FIELD

=====

DEC 26,1994	403	LOCATION DATE	
DEC 28,1994	395	RECORDATION DATE	
JUL 28,1997	480	EVID OF ASSMT FILED	1997
MAR 17,1998	635	AMENDED LOCATION FILED	
JUL 28,1997	113	ADDITIONAL INFO RECEIVED	RECEIPT 2315086
JUL 28,1997	483	SMALL MINER CERT FILED	1998
JUL 02,1997	396	TRF OF INTEREST FILED	BROCK LOUISE
JUL 02,1997	396	TRF OF INTEREST FILED	BROCK MARVIN A
DEC 23,1996	480	EVID OF ASSMT FILED	1996
DEC 23,1996	113	ADDITIONAL INFO RECEIVED	RECEIPT 2296308
AUG 16,1996	483	SMALL MINER CERT FILED	1997
AUG 30,1995	482	RENTAL/MAINTENANCE FEE	1996
AUG 30,1995	113	ADDITIONAL INFO RECEIVED	RECEIPT 2189653
DEC 28,1994	482	RENTAL/MAINTENANCE FEE	1995
DEC 28,1994	501	ACCT ADV IN LEAD FILE	AMC332366
DEC 28,1994	500	MAP IN LEAD FILE	AMC332366
DEC 28,1994	669	LAND STATUS CHECKED	
DEC 27,1994	404	COUNTY RECORDATION	946718

1/17/95
SERIAL NO: AMC332366 CLAIM NAME: FERRAR #1 AMENDED CASE TYPE: 384201
=====

BROCK MARVIN A BOX 119 EHRENBERG ,AZ 85334
CO-OWNER
BROCK LOUISE C/O BOX 119 EHRENBERG ,AZ 85334
CO-OWNER
=====

4 N 21 W GILA-SALT R. 036 NW SW LA PAZ AZ
DISTRICT YUMA
=====

DEC 26,1994	403	LOCATION DATE	
DEC 28,1994	395	RECORDATION DATE	
DEC 28,1994	482	RENTAL/MAINTENANCE FEE	1995
DEC 28,1994	501	ACCT ADV IN LEAD FILE	AMC332366
DEC 28,1994	500	MAP IN LEAD FILE	AMC332366
DEC 28,1994	669	LAND STATUS CHECKED	
DEC 27,1994	404	COUNTY RECORDATION	946723

NOTICE!!

These documents have been scanned!

Do not place un-scanned documents beneath this notice!

Do not remove this notice from this file!

GPO Jacket No. 560-102
Print Order 61540
Rise Business Services, LLC
Job=AZ15 7/15/2019




Box Number= AZ15168



Claim Begin-End: AMC332366-AMC332375

6 Location Notices-Amendments and Supporting Documents



AZ15168-1

AMC332366-AMC325817

MINING CLAIMS MILL OR TUNNEL SITES STATUS REPORT

**Lead Serial No. A MC 332366 **Township(s) 4N

**Lode Claims _____ **Range(s) 21W

**Placer Claims _____ **Section(s) 36

**Association Placer 10

Not Enough Locators (Send Form Letter) _____ **GENERAL JURISDICTION OF:

**Mill Sites _____ BLM _____

**Tunnel Sites _____ National Forest _____

**Relocations _____ Other _____

**Timely Filed YES NO **STATUS CHECKED (Enter Code 669)

**Service Charge Correct YES NO MTP ORCA BY

**Location Fee Correct YES NO **PRIVATE, STATE, OTHER SURFACE

**Maintenance Fee Correct YES NO **Enter Code 880 _____

**Amount Paid 4,350

Shortage \$ _____ Overage \$ _____

**Over-the-Counter _____ Mail **Wilderness Area NA

STATUS

**CLAIMS PARTIALLY VOID: Fee _____ Withdrawn _____ Other _____

State Land - EV2 see 36; W/2 Fed Aid Hwy - phx 083776)
Ferris #2 Road and Sydalg' HUR Auel
Those MC Divided by the Hwy are void on one side.

**CLAIMS VOID: Fee _____ Withdrawn _____ Other _____

** ADD: DATE 12-28-94, ACTION CODE 482, 1995

** [] ADD: DATE _____, ACTION CODE 482, 1996

**SPECIAL INSTRUCTIONS: _____

**COMMENTS _____



8- 01167

1 of 2

Return to:
RANDALL WALKER
2175 MAIN AVE.
DURANGO, CO 81301

OFFICIAL RECORDS OF LA PAZ COUNTY, AZ
PATRICIA WALL, LA PAZ COUNTY RECORDER
REC REQ BY: RANDALL WALKER
06 MAR 1998 03:07 PM PAGE 1 OF 2
RECORDING FEE \$ 10.00

AMENDED NOTICE OF PLACER MINING CLAIM LOCATION

NOTICE IS HEREBY GIVEN that the Ferrar #1 Amended placer mining claim owned by Randall Walker and Michael Walker, whose current mailing address is 8345 County Road 250, Durango, Colorado 81301, is amended to restate portions of the original location notice.

The general course of this claim is southwest to northeast and it is situated in La Paz County, Arizona.

This claim is 1500 feet in length and 600 feet in width. This claim runs from the location monument on which this location notice is posted approximately 1452 feet in a NNE direction to the N end line and 560 feet in a ESE direction to the E end line. The claim boundaries are marked by four (4) monuments, one at each corner.

This mining claim is located approximately 8 miles west of Quartzsite, Arizona. The location monument on which this notice is posted is situated within Section 36, Township 4 North, Range 21 West, G.&S.R.B.&M., State of Arizona.

The original location notice of the mining claim was previously recorded at Recording Number 94-6723, La Paz County Recorder's Office, State of Arizona and at the Arizona State Office, Bureau of Land Management, as **AMC# 332 366**. If the original location or location notice of the mining claim is for any reason determined to be defective or void by a court or agency of competent jurisdiction, then this amendment shall be deemed a relocation.

DATED and POSTED on the ground this 3rd day of March, 1998.

Randall Walker
Michael Walker

Michael P. Walker

By Randall Walker

RECEIVED
BUREAU OF
LAND MANAGEMENT
ARIZONA
STATE OFFICE
PHOENIX, ARIZONA
MAR 17 8 36 AM '98

MAP OF PLACER MINING CLAIM LOCATION

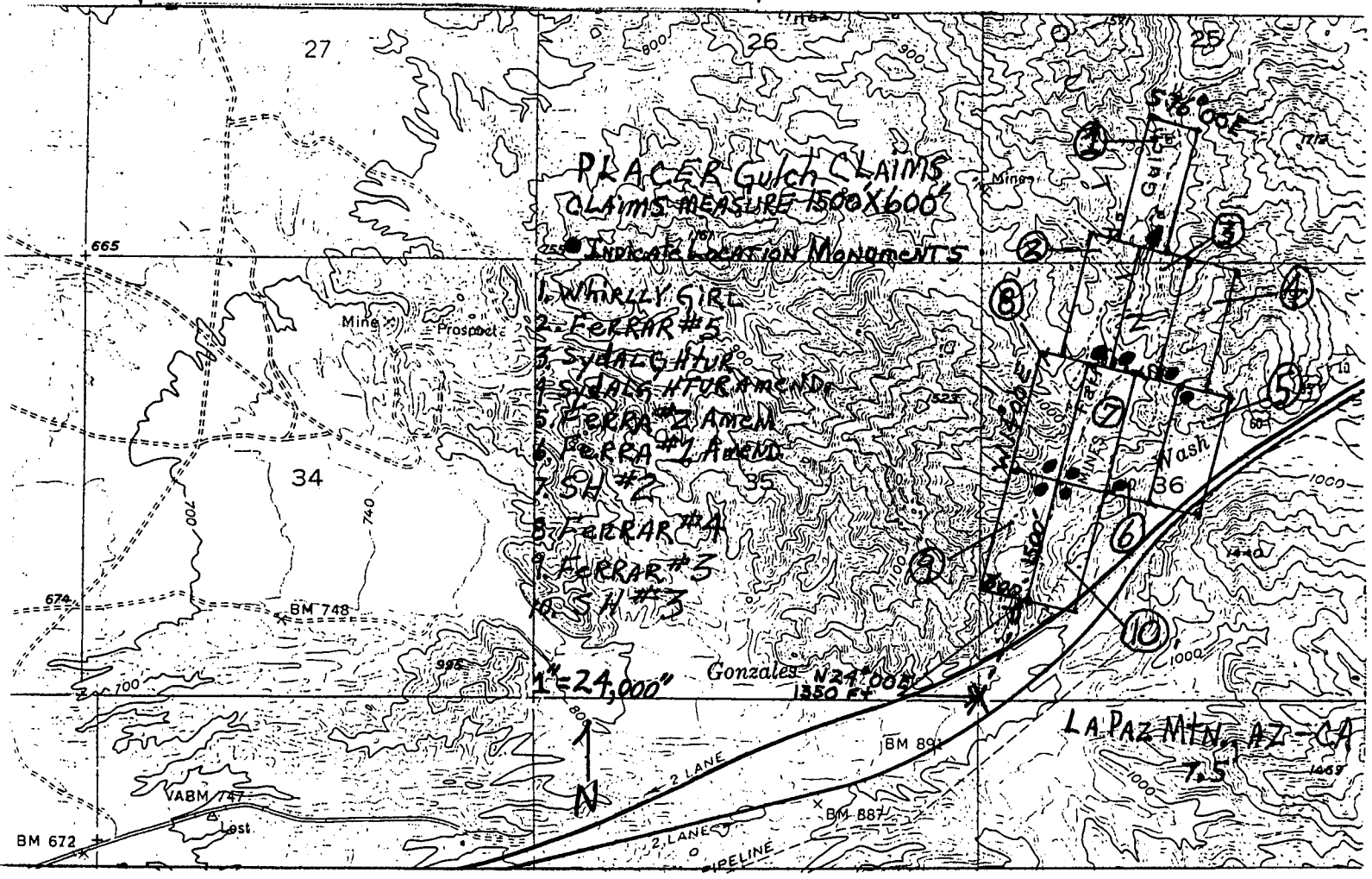
This map depicts the Ferrar #1 Amended mining claim which is located in the NW¼ and SW¼, Section 36, Township 4 North, Range 21 West, G.&S.R.B.&M., La Paz County, State of Arizona.

Wooden posts at least 2 inches in diameter and extending 4 feet above the ground were used as corner and location monuments.

The southwest corner of this group of contiguous mining claims lies approximately 1356 feet north of the southwest corner of Section 36, Township 4 North, Range 21 West, G.&S.R.B.&M., La Paz County, State of Arizona. The claim runs as follows: Beginning at the southwest corner, thence 1500 feet N. 14° E. to the northwest corner, thence 600 feet S. 76° E. to the northwest corner, thence 1500 feet S. 14° W. to the southwest corner, thence 600 feet N. 76° W. to the southwest corner, the place of beginning.

**CLAIM MAP OF
FARRAR GULCH MINE**

1 inch = 24,000



STATE OF ARIZONA, } hereby certify that the within instrument was filed and recorded
 County of LA PAZ, 1994 M.
 In Docket No. _____, Page _____, at the request of _____

Fee No.:

When recorded mail to:
LOUISE BROCK
P.O. Box 119
EHRENBERG, AZ 85334

Witness my hand and official seal.

 County Recorder
 By _____
 Deputy Recorder

Fee: \$

NOTICE OF MINING CLAIM LOCATION

1. Location Amendment Relocation
 2. Placer Lode Millsite Tunnelsite
 3. The name and address of the Locator is

RECEIVED
 81 M. AZ STATE OFFICE
 Dec 28 1994
 9:00 A.M.
 PHOENIX, ARIZONA
 A MC 332366

MARVIN A BROCK & LOUISE BROCK
 Name

P.O. Box 119
 Address

EHRENBERG AZ 85334
 City State Zip

4. The name of the claim is FERRAR #1 AMENDED
 5. The date of the location is DEC 26 1994
 6. The claim is 1500 feet long and 600 feet wide. The distance from the Location monument to each end of the claim is N-END feet in a _____ direction and _____ feet in a _____ direction.
 7. The general course of the claim is from the N to the S.
 8. The location of the claim is in Section 36, Township 4N, Range 21-W
G&SRB&M, FARRAR Mining District, LA PAZ County, Arizona.
 9. If amending or relocating, the previous claim name was _____
 _____ recorded in Docket _____, Book _____,
 _____ Mining District, _____ County, Arizona.
 10. The location of the claim with reference to a natural object or permanent monument is Recorder

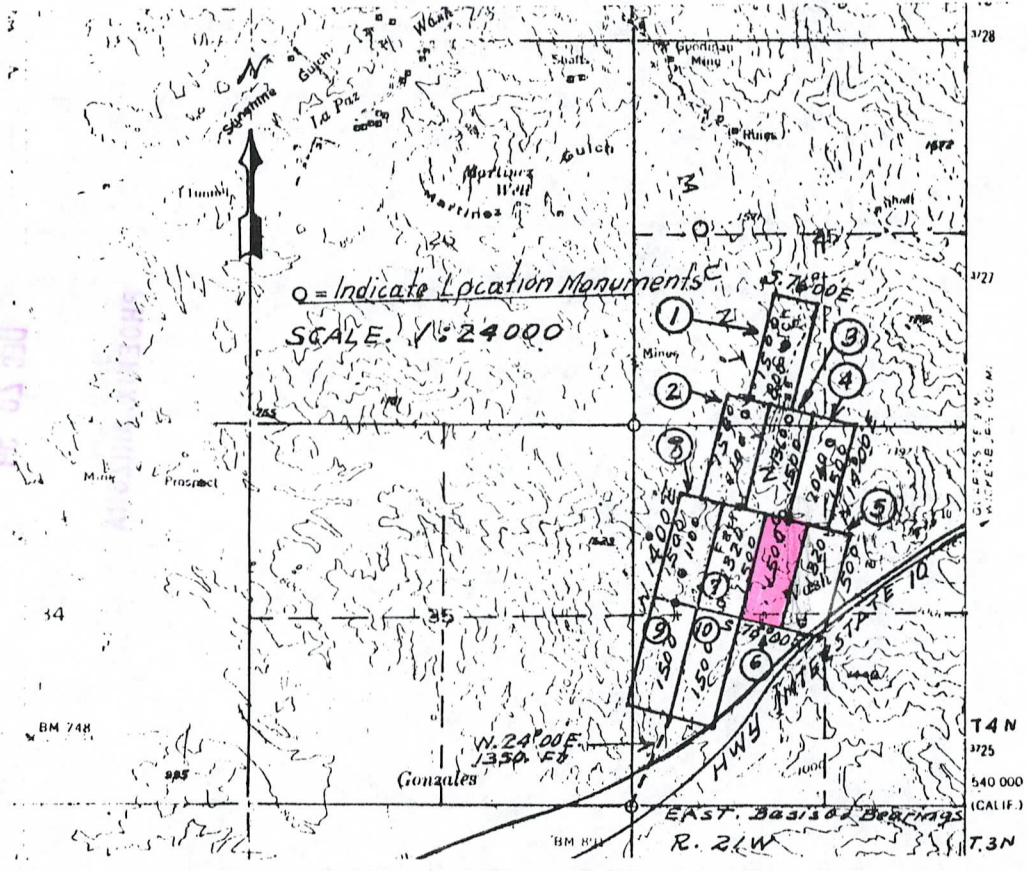
Marvin Brock
 Notary Public
 LA PAZ COUNTY
 My Commission Expires June 2, 1995
12/27/94

SEE MAP # 6-94672B

Date DEC 26, 1994

Marvin Brock
Louise Brock
 Signature

CLAIM MAP OF
FARRAR GULCH MINE



GENERAL INFORMATION

OWNERS:	Marvin A. Brock and Loise Brock, husband and wife, P. O. Box 119, Ehrenberg, Arizona 85334
CLAIM NAME	LOCATION
1 - Whirly Girl	SW1/4 Sec. 25, T. 4 N., R. 21 W., G.&.S.R.M., Yuma County, Arizona
2 - FERRa # 5	SW1/4 Sec. 25, NW1/4 Sec. 36, T. 4 N., R. 21 W., G.&.S.R.M., Yuma County, Arizona.
3 - Sydalg Htur	SW1/4 Sec. 25, NW1/4 Sec. 36, T. 4 N., R. 21 W., G.&.S.R.M., Yuma County, Arizona
4 - Sydalg Htur AMENDED	SW1/4, SE1/4 Sec. 25, NW1/4, NE1/4 Sec. 36, T. 4 N., R. 21 W., G.&.S.R.M., Yuma County, Arizona.
5 - FERRa # 2 AMENDED	NW1/4, NE1/4, SE1/4 and SW1/4, Sec. 36, T. 4 N., R. 21 W., G.&.S.R.M., Yuma County, Arizona.
6 - FERRa - # 1 AMENDED	NW1/4, SW1/4, Sec. 36, T. 4 N., R. 21 W., G.&.S.R.M., Yuma County, Arizona.
7 - S. H. # 2	NW1/4, SW1/4, Sec. 36, T. 4 N., R. 21 W., G.&.S.R.M., Yuma County, Arizona.
8 - FERRaR # 4	NW1/4, Sec. 36, T. 4 N., R. 21 W., G.&.S.R.M., Yuma County, Arizona.
9 - FERRaR # 3	SE1/4 Sec. 35, NW1/4, SW1/4, Sec. 36, T. 4 N., R. 21 W., G.&.S.R.M., Yuma County, Arizona.
10- S.H. # 3	NW1/4, SW1/4, Sec. 36, T. 4 N., R. 21 W., G.&.S.R.M., Yuma County, Arizona.

* YUMA CO = LA PAZ CO.,

RETURN TO:
RANDALL WALKER
2175 MAIN AVE
DURANGO, CO 81301



98- 01166

1992
OFFICIAL RECORDS OF LA PAZ COUNTY, AZ
PATRICIA WALL, LA PAZ COUNTY RECORDER
REC REQ BY: RANDALL WALKER
06 MAR 1998 03:04 PM PAGE 1 OF 2
RECORDING FEE \$ 10.00

AMENDED NOTICE OF PLACER MINING CLAIM LOCATION

NOTICE IS HEREBY GIVEN that the Ferrar #2 Amended placer mining claim owned by Randall Walker and Michael Walker, whose current mailing address is 8345 County Road 250, Durango, Colorado 81301, is hereby amended to restate portions of the original location notice.

The general course of this claim is southwest to northeast and it is situated in La Paz County, Arizona.

This claim is 1500 feet in length and 600 feet in width. This claim runs from the location monument on which this location notice is posted approximately 14 feet in a NNE direction to the N end line and 570 feet in a ESE direction to the E end line. The claim boundaries are marked by four (4) monuments, one at each corner.

This mining claim is located approximately 8 miles west of Quartzsite, Arizona. The location monument on which this notice is posted is situated within Section 36, Township 4 North, Range 21 West, G.&S.R.B.&M., State of Arizona.

The original location notice of the mining claim was previously recorded at Recording Number #94-6722, La Paz County Recorder's Office, State of Arizona and at the Arizona State Office, Bureau of Land Management, as **AMC # 332 367**. If the original location or location notice of the mining claim is for any reason determined to be defective or void by a court or agency of competent jurisdiction, then this amendment shall be deemed a relocation.

DATED and POSTED on the ground this 3rd day of March, 1998.

Randall Walker
Michael Walker

By Randall Walker

ARIZONA
STATE OFFICE
PHOENIX, ARIZONA

MAR 17 8 37 AM '98

RECEIVED
BUREAU OF
LAND MANAGEMENT

MAP OF MINING PLACER CLAIM LOCATION

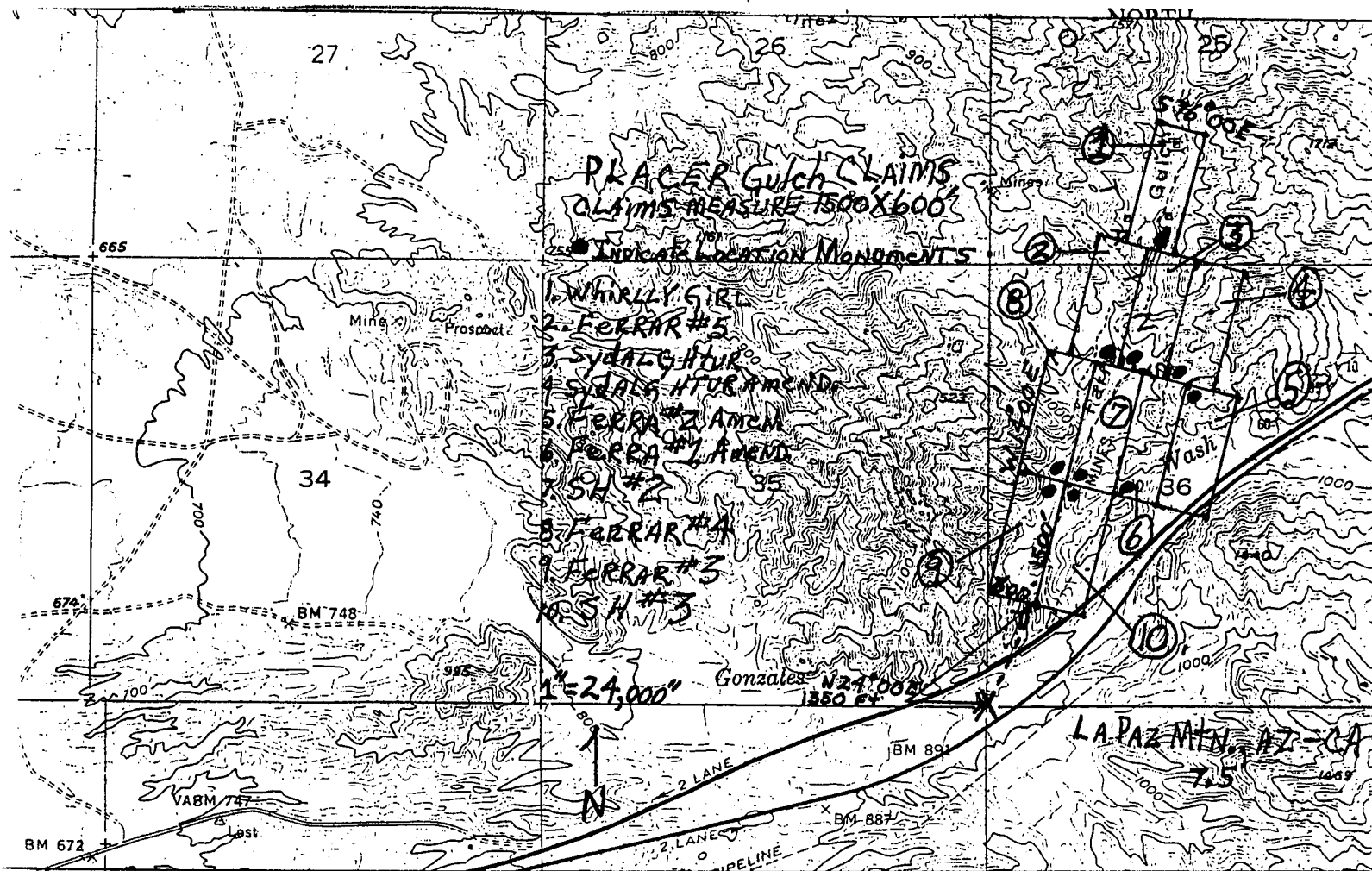
This map depicts the Ferrar #2 Amended mining claim which is located in Section 36, Township 4 North, Range 21 West, G.&S.R.B.&M., La Paz County, State of Arizona.

Wooden posts at least 2 inches in diameter and extending 4 feet above the ground were used as corner and location monuments.

The southwest corner of this group of contiguous mining claims lies approximately 1356 feet north of the southwest corner of Section 36, Township 4 North, Range 21 West, G.&S.R.B.&M., La Paz County, State of Arizona. The claim runs as follows: Beginning at the southwest corner, thence 1500 feet N. 14° E. to the northwest corner, thence 600 feet S. 76° E. to the northwest corner, thence 1500 feet S. 14° W. to the southwest corner, thence 600 feet N. 76° W. to the southwest corner, the place of beginning.

1 inch = 24,000

CLAIM MAP OF FARRAR GULCH MINE



STATE OF ARIZONA,

I hereby certify that the within instrument was filed and recorded

Fee No.:

County of LA PAZ

1994 M.

In Docket No. _____, Page _____, at the request of _____

When recorded mail to:

LOUISE BROCK
P.O. Box 119
EHRENBERG, AZ 85334

Witness my hand and official seal.

County Recorder

Fee: \$

By _____

Deputy Recorder

NOTICE OF MINING CLAIM LOCATION

- 1. Location Amendment Relocation
- 2. Placer Lode Millsite Tunnelsite

3. The name and address of the Locator is

MARVIN A BROCK & LOUISE BROCK
Name

P.O. Box 119
Address

EHRENBERG Az 85334
City State Zip

4. The name of the claim is FERRAR #2 AMENDED

5. The date of the location is DEC 26, 1994

6. The claim is 1500 feet long and 600 feet wide. The distance from the Location monument to each end of the claim is S-END feet in a _____ direction and _____ feet in a _____ direction.

7. The general course of the claim is from the N to the S.


8. The location of the claim is in Section 36, Township 4N, Range 21-W
G&SRB&M, FARRAR Mining District, LA PAZ County, Arizona.

9. If amending or relocating, the previous claim name was _____
_____ recorded in Docket _____, Book _____,
_____ Mining District, _____ County, Arizona.

10. The location of the claim with reference to a natural object or permanent monument is Recorder

Jennifer L. Instaglia once Jowell
27/94

SEE MAP #5-94-67-22



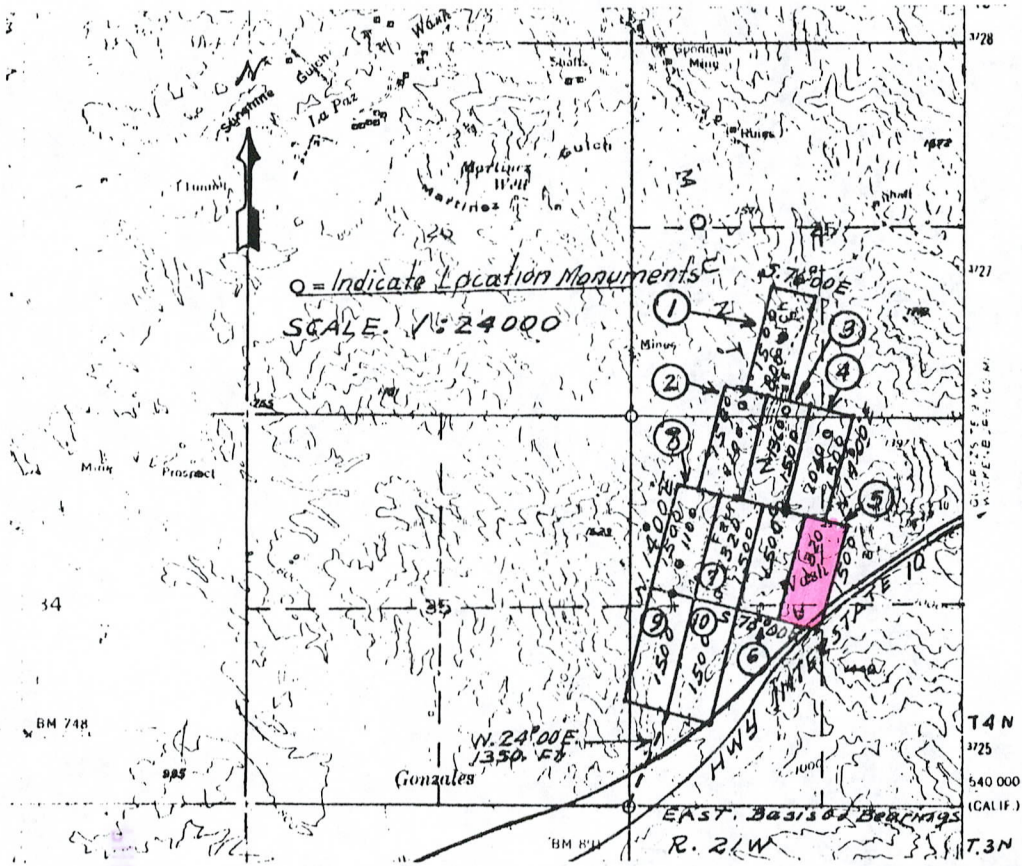
Date DEC 26, 1994

Marvin Brock
Louise Brock
Signature

A MC 332367

RECEIVED
BIMAZ STATE OFFICE
DEC 28 '94
9:00 AM
PHOENIX, ARIZONA

CLAIM MAP OF
FARRAR GULCH MINE



GENERAL INFORMATION

OWNERS:	Marvin A. Brock and Loise Brock, husband and wife, P. O. Box 119, Ehrenberg, Arizona 85334
CLAIM NAME	LOCATION
1 - Whirlly Girl	SW1/4 Sec. 25, T. 4 N., R. 21 W., G.&S.R.M., Yuma County, Arizona
2 - FERRa # 5	SW1/4 Sec. 25, NW1/4 Sec. 36, T. 4 N., R. 21 W., G.&S.R.M., Yuma County, Arizona.
3 - Sydalg Htur	SW1/4 Sec. 25, NW1/4 Sec. 36, T. 4 N., R. 21 W., G.&S.R.M., Yuma County, Arizona
4 - Sydalg Htur AMENDED	SW1/4, SE1/4 Sec. 25, NW1/4, NE1/4 Sec. 36, T. 4 N., R. 21 W., G.&S.R.M., Yuma County, Arizona.
5 - FERRa # 2 AMENDED	NW1/4, NE1/4, SE1/4 and SW1/4, Sec. 36, T. 4 N., R. 21 W., G.&S.R.M., Yuma County, Arizona.
6 - FERRa - # 1 AMENDED	NW1/4, SW1/4, Sec. 36, T. 4 N., R. 21 W., G.&S.R.M., Yuma County, Arizona.
7 - S. H. # 2	NW1/4, SW1/4, Sec. 36, T. 4 N., R. 21 W., G.&S.R.M., Yuma County, Arizona.
8 - FERRa # 4	NW1/4, Sec. 36, T. 4 N., R. 21 W., G.&S.R.M., Yuma County, Arizona.
9 - FERRa # 3	SE1/4 Sec. 35, NW1/4, SW1/4, Sec. 36, T. 4 N., R. 21 W., G.&S.R.M., Yuma Conty, Arizona.
10- S.H. # 3	NW1/4, SW1/4, Sec. 36, T. 4 N., R. 21 W., G.&S.R.M., Yuma County, Arizona.

* Yuma Co., = LA PAZ Co.,



8- 02607

pg 1 of 2

Return to:
RANDALL WALKER
2175 MAIN AVE.
DURANGO, CO, 81301

OFFICIAL RECORDS OF LA PAZ COUNTY, AZ.
PAT WALL, LA PAZ COUNTY RECORDER
REC REC BY: R WALKER
01 JUN 1998 02:32 PM PAGE 1 OF 2
RECORDING FEE \$ 10.00

AMENDED NOTICE OF PLACER MINING CLAIM LOCATION

NOTICE OF HEREBY GIVEN that the Ferrar #3 Amended placer mining claim owned by Randall Walker and Michael Walker, whose current mailing address is 8345 County Road 250, Durango, Colorado 81301, is amended to restate portions of the original location notice.

The general course of this claim is southwest to northeast and it is situated in La Paz County, Arizona.

This claim is 1500 feet in length and 600 feet in width. This claim runs from the location monument on which this location notice is posted approximately 33 feet in a NNE direction to the N end line and 30 feet in a ESE direction to the E end line. The claim boundaries are marked by four (4) monuments, one at each corner.

This mining claim is located approximately 8 miles west of Quartzsite, Arizona. The location monument on which this notice is posted is situated within Section 36, Township 4 North, Range 21 West, G.&S.R.B.&M., State of Arizona.

The original location notice of the mining claim was previously recorded at Recording Number #94-6726, La Paz County Recorder's Office, State of Arizona and at the Arizona State Office, Bureau of Land Management, as AMC #332368. If the original location or location notice of the mining claim is for any reason determined to be defective or void by a court or agency of competent jurisdiction, then this amendment shall be deemed a relocation.

DATED and POSTED on the ground this 3rd day of March, 1998.

Randall Walker
Michael Walker

Michael P. Walker

By Randall Walker

RECEIVED
BUREAU OF
LAND MANAGEMENT
JUN 23 9 47 AM '98
ARIZONA
STATE OFFICE
PHOENIX, ARIZONA

This Document is being recorded with the La Paz County Recorder and the Bureau of Land Management in the Phoenix office to correct a typographical error on the map page. It should read section 36 and not sections 25 & 36 as recorded in La Paz County on March 6, 1998 under reception # 98-01170.

Michael P. Walker 3/27/98
Michael P. Walker date

S. Randall Walker 5-27-98
S. Randall Walker date

MAP OF MINING PLACER CLAIM LOCATION

S.P.W
M.P.W

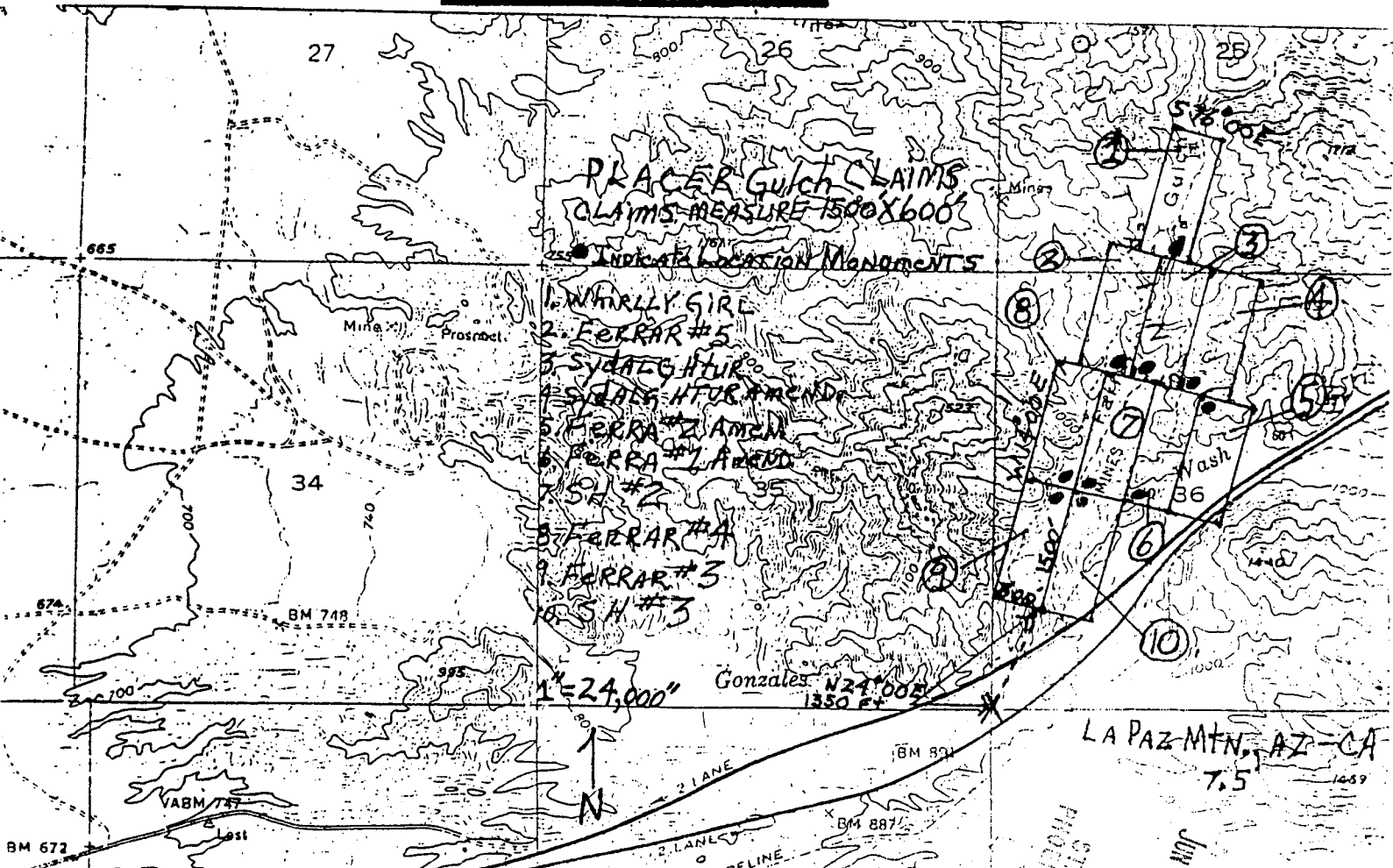
This map depicts the Ferrar #3 Amended mining claim which is located in Sections ~~30~~ and 36, Township 4 North, Range 21 West, G.&S.R.B.&M., La Paz County, State of Arizona.

Wooden posts at least 2 inches in diameter and extending 4 feet above the ground were used as corner and location monuments.

The southwest corner of this group of contiguous mining claims lies approximately 1356 feet north of the southwest corner of Section 36, Township 4 North, Range 21 West, G.&S.R.B.&M., La Paz County, State of Arizona. The claim runs as follows: Beginning at the southwest corner, thence 1500 feet N. 14° E. to the northwest corner, thence 600 feet S. 76° E. to the northwest corner, thence 1500 feet S. 14° W. to the southwest corner, thence 600 feet N. 76° W. to the southwest corner, the place of beginning.

1 inch = 24,000

**CLAIM MAP OF
FARRAR GULCH MINE**



RECEIVED
LAND BUREAU OF
MINERAL INVESTMENT
JUN 23 9 47 AM '99
ARIZONA
STATE OFFICE
PHOENIX, ARIZONA

17 98

RETURN TO:
RANDALL WALKER
2175 MAIN AVE.
DURANGO, CO, 81301

AMENDED NOTICE OF PLACER MINING CLAIM LOCATION

NOTICE OF HEREBY GIVEN that the Ferrar #3 Amended placer mining claim owned by Randall Walker and Michael Walker, whose current mailing address is 8345 County Road 250, Durango, Colorado 81301, is amended to restate portions of the original location notice.

The general course of this claim is southwest to northeast and it is situated in La Paz County, Arizona.

This claim is 1500 feet in length and 600 feet in width. This claim runs from the location monument on which this location notice is posted approximately 33 feet in a NNE direction to the N end line and 30 feet in a ESE direction to the E end line. The claim boundaries are marked by four (4) monuments, one at each corner.

This mining claim is located approximately 8 miles west of Quartzsite, Arizona. The location monument on which this notice is posted is situated within Section 36, Township 4 North, Range 21 West, O.S.R.B.&M., State of Arizona.

The original location notice of the mining claim was previously recorded at Recording Number #94-6726, La Paz County Recorder's Office, State of Arizona and at the Arizona State Office, Bureau of Land Management, as AMC #332368. If the original location or location notice of the mining claim is for any reason determined to be defective or void by a court or agency of competent jurisdiction, then this amendment shall be deemed a relocation.

DATED and POSTED on the ground this 3rd day of March, 1998.

Randall Walker
Michael Walker

Michael P. Walker

By Randall Walker

This Document is being recorded with the La Paz County Recorder and the Bureau of Land Management in the Phoenix office to correct a typographical error on the map page. It should read section 36 and not sections 25 & 36 as recorded in La Paz County on March 6, 1998 under reception # 98-01170.

Michael P. Walker 5/27/98
Michael P. Walker date
S. Randall Walker 5-27-98
S. Randall Walker date

MAP OF MINING PLACER CLAIM LOCATION

S. R. 10
M. 10
36

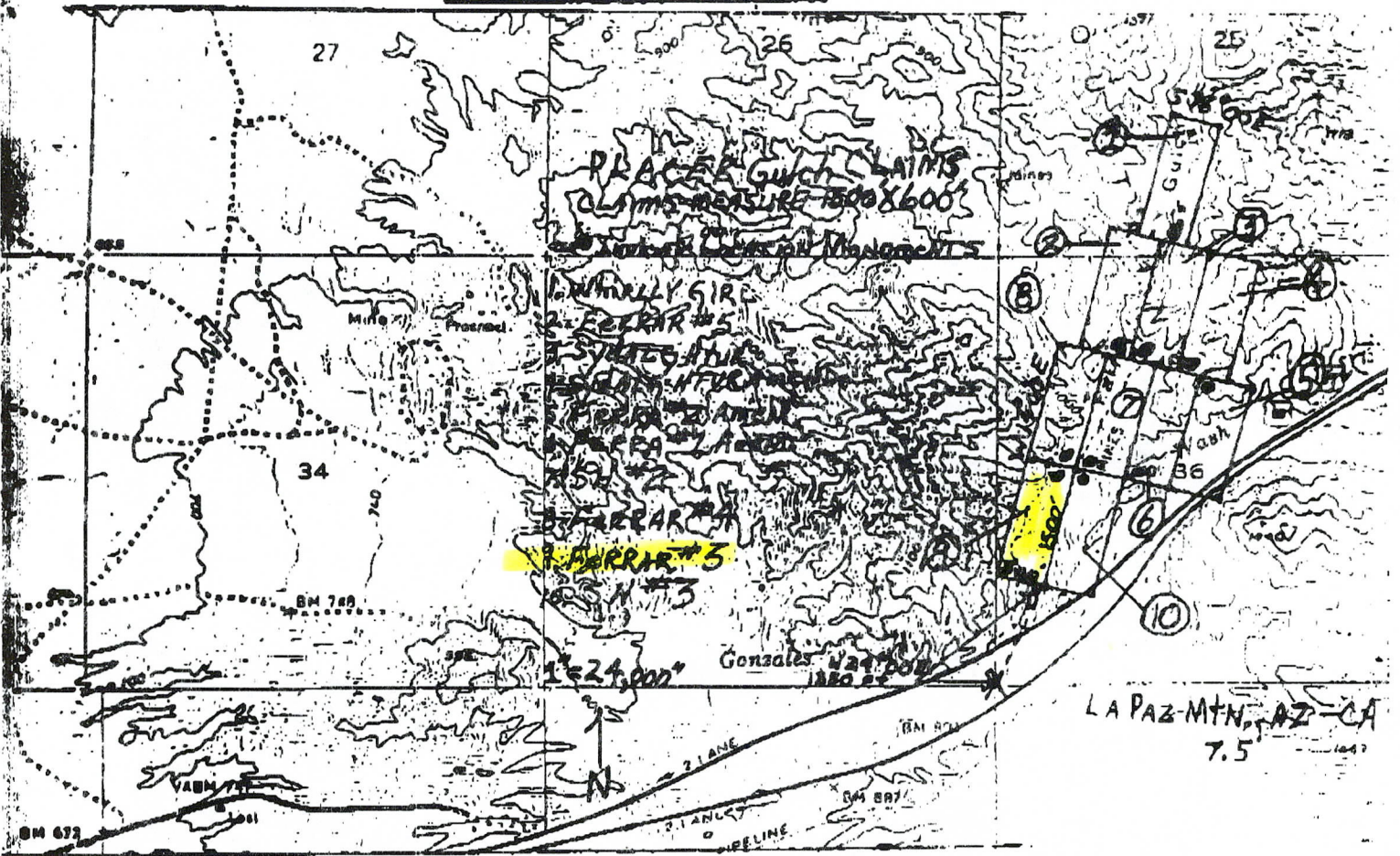
This map depicts the Ferrar #3 Amended mining claim which is located in Sections ~~X~~ and ~~36~~ Township 4 North, Range 21 West, G.&S.R.B.&M., La Paz County, State of Arizona.

Wooden posts at least 2 inches in diameter and extending 4 feet above the ground were used as corner and location monuments.

The southwest corner of this group of contiguous mining claims lies approximately 1956 feet north of the southwest corner of Section 36, Township 4 North, Range 21 West, G.&S.R.B.&M., La Paz County, State of Arizona. The claim runs as follows: Beginning at the southwest corner, thence 1500 feet N. 14° E. to the northwest corner, thence 600 feet S. 76° E. to the northeast corner, thence 1500 feet S. 14° W. to the southeast corner, thence 600 feet N. 76° W. to the southwest corner, the place of beginning.

1 inch = 24,000

CLAIM MAP OF FERRAR GULCH MINE





98- 01170

OFFICIAL RECORDS OF LA PAZ COUNTY, AZ
PATRICIA WALL, LA PAZ COUNTY RECORDER
REC REG BY: RANDALL WALKER
06 MAR 1998 03:08 PM PAGE 1 OF 2
RECORDING FEE \$ 10.00

Return to:
RANDALL WALKER
2175 MAIN AVE.
DURANGO, CO, 81301

AMENDED NOTICE OF PLACER MINING CLAIM LOCATION

NOTICE OF HEREBY GIVEN that the Ferrar #3 Amended placer mining claim owned by Randall Walker and Michael Walker, whose current mailing address is 8345 County Road 250, Durango, Colorado 81301, is amended to restate portions of the original location notice.

The general course of this claim is southwest to northeast and it is situated in La Paz County, Arizona.

This claim is 1500 feet in length and 600 feet in width. This claim runs from the location monument on which this location notice is posted approximately 33 feet in a NNE direction to the N end line and 30 feet in a ESE direction to the E end line. The claim boundaries are marked by four (4) monuments, one at each corner.

This mining claim is located approximately 8 miles west of Quartzsite, Arizona. The location monument on which this notice is posted is situated within Section 36, Township 4 North, Range 21 West, G.&S.R.B.&M., State of Arizona.

The original location notice of the mining claim was previously recorded at Recording Number #94-6726, La Paz County Recorder's Office, State of Arizona and at the Arizona State Office, Bureau of Land Management, as AMC #332368. If the original location or location notice of the mining claim is for any reason determined to be defective or void by a court or agency of competent jurisdiction, then this amendment shall be deemed a relocation.

DATED and POSTED on the ground this 3rd day of March, 1998.

Randall Walker
Michael Walker
Michael P. Walker

By Randall Walker

ARIZONA
STATE OFFICE
PHOENIX, ARIZONA

MAR 17 8 36 AM '98

RECEIVED
BUREAU OF
LAND MANAGEMENT

MAP OF MINING PLACER CLAIM LOCATION

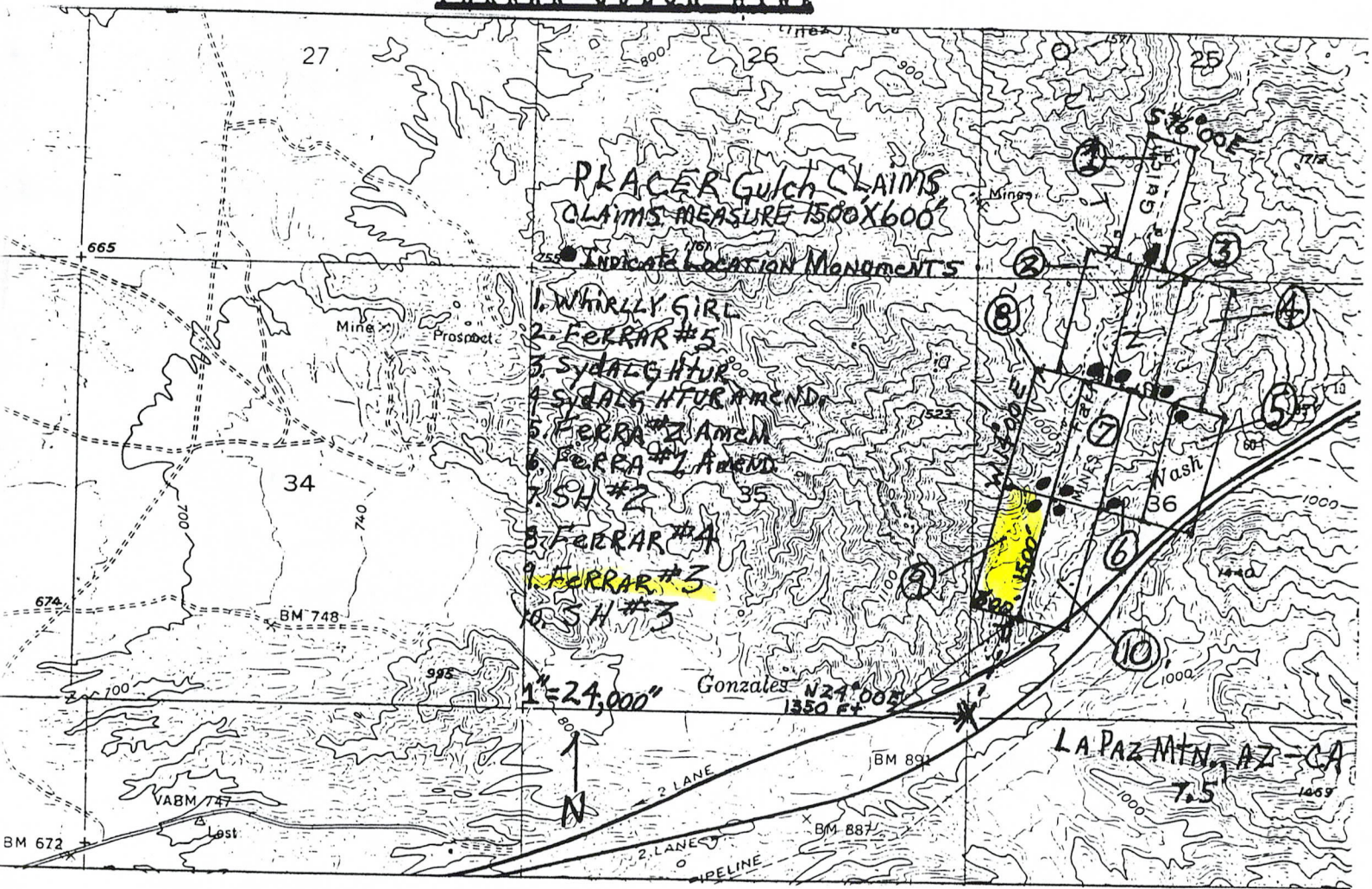
This map depicts the Ferrar #3 Amended mining claim which is located in Sections 25 and 36, Township 4 North, Range 21 West, G.&S.R.B.&M., La Paz County, State of Arizona.

Wooden posts at least 2 inches in diameter and extending 4 feet above the ground were used as corner and location monuments.

The southwest corner of this group of contiguous mining claims lies approximately 1356 feet north of the southwest corner of Section 36, Township 4 North, Range 21 West, G.&S.R.B.&M., La Paz County, State of Arizona. The claim runs as follows: Beginning at the southwest corner, thence 1500 feet N. 14° E. to the northwest corner, thence 600 feet S. 76° E. to the northwest corner, thence 1500 feet S. 14° W. to the southwest corner, thence 600 feet N. 76° W. to the southwest corner, the place of beginning.

1 inch = 24,000

CLAIM MAP OF FARRAR GULCH MINE



STATE OF ARIZONA, } I hereby certify that the within instrument was filed and recorded

Fee No.:

County of LA PAZ, 19 M.

In Docket No. , Page , at the request of

When recorded mail to:
LOUISE BROCK
P.O. Box 119
EHRENBERG, AZ 85334

Witness my hand and official seal.

County Recorder
By _____
Deputy Recorder

Fee: \$

NOTICE OF MINING CLAIM LOCATION

- 1. Location Amendment Relocation
- 2. Placer Lode Millsite Tunnelsite

3. The name and address of the Locator is

MARVIN A BROCK & LOUISE BROCK
Name

P.O. Box 119
Address

EHRENBERG AZ 85334
City State Zip

4. The name of the claim is FERRAR #3

5. The date of the location is DEC. 26, 1994

6. The claim is 1500 feet long and 600 feet wide. The distance from the Location monument to each end of the claim is N-END feet in a _____ direction and _____ feet in a _____ direction.


7. The general course of the claim is from the N to the S.

8. The location of the claim is in Section 35-36, Township 4N, Range 21-W
G&SRB&M, FARRAR Mining District, LA PAZ County, Arizona.

9. If amending or relocating, the previous claim name was _____
_____ recorded in Docket _____, Book _____,
_____ Mining District, _____ County, Arizona.

10. The location of the claim with reference to a natural object or permanent monument is Recorder

SEE MAP #9th 94-6726
12/27/94



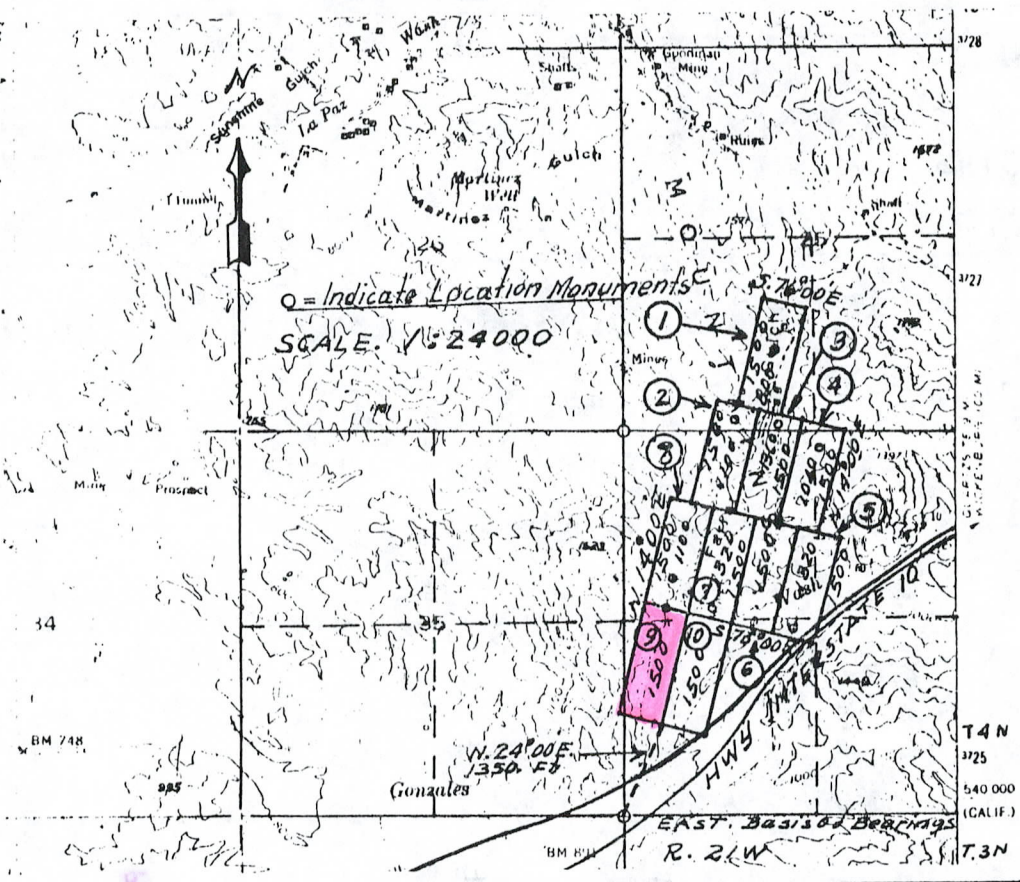
Date DEC 26, 1994

Marvin A Brock
Louise Brock
Signature

A HC 332368

RECEIVED
811 M. AZ STATE ENGINE
DEC 28 '94
9:00 AM
PHOENIX ARIZONA

CLAIM MAP OF
FARRAR GULCH MINE



GENERAL INFORMATION

OWNERS:	Marvin A. Brock and Loise Brock, husband and wife, P. O. Box 119, Ehrenberg, Arizona 85334
CLAIM NAME	LOCATION
1 - Whirly Girl	SW1/4 Sec. 25, T. 4 N., R. 21 W., G.&.S.R.M., Yuma County, Arizona
2 - FERRa # 5	SW1/4 Sec. 25, NW1/4 Sec. 36, T. 4 N., R. 21 W., G.&.S.R.M., Yuma County, Arizona.
3 - Sydalg Htur	SW1/4 Sec. 25, NW1/4 Sec. 36, T. 4 N., R. 21 W., G.&.S.R.M., Yuma County, Arizona
4 - Sydalg'Htur AMENDED	SW1/4, SE1/4 Sec. 25, NW1/4, NE1/4 Sec. 36, T. 4 N., R. 21 W., G.&.S.R.M., Yuma County, Arizona.
5 - FERRa # 2 AMENDED	NW1/4, NE1/4, SE1/4 and SW1/4, Sec. 36, T. 4 N., R.21 W., G.&.S.R.M., Yuma County, Arizona.
6 - FERRa - # 1 AMENDED	NW1/4, SW1/4, Sec. 36, T. 4 N., R. 21 W., G.&.S.R.M., Yuma County, Arizona.
7 - S. H. # 2	NW1/4, SW1/4, Sec. 36, T. 4 N., R. 21 W., G.&.S.R.M., Yuma County, Arizona.
8 - FERRa # 4	NW1/4, Sec. 36, T. 4 N., R. 21 W., G.&.S.R.M., Yuma County, Arizona.
9 - FERRa # 3	SE1/4 Sec. 35, NW1/4, SW1/4, Sec. 36, T. 4 N., R. 21 W., G.&.S.R.M., Yuma Conty, Arizona.
10- S.H. # 3	NW1/4, SW1/4, Sec. 36, T. 4 N., R. 21 W., G.&.S.R.M., Yuma County, Arizona.

* Yuma Co., = LA PAZ Co.,

lot 2



8- D1169
OFFICIAL RECORDS OF LA PAZ COUNTY, AZ
PATRICIA WALL, LA PAZ COUNTY RECORDER
REC REQ BY: RANDALL WALKER
06 MAR 1998 03:08 PM PAGE 1 OF 2
RECORDING FEE \$ 10.00

Return to:
RANDALL WALKER
2175 MAIN AVE.
DURANGO, CO 81301

AMENDED NOTICE OF PLACER MINING CLAIM LOCATION

NOTICE OF HEREBY GIVEN that the Ferrar #4 Amended placer mining claim owned by Randall Walker and Michael Walker, whose current mailing address is 8345 County Road 250, Durango, Colorado 81301, is hereby amended to restate portions of the original location notice.

The general course of this claim is southwest to northeast and it is situated in La Paz County, Arizona.

This claim is 1500 feet in length and 600 feet in width. This claim runs from the location monument on which this location notice is posted approximately 1467 feet in a NINE direction to the N end line and 30 feet in a ESE direction to the E end line. The claim boundaries are marked by four (4) monuments, one at each corner.

This mining claim is located approximately 8 miles west of Quartzsite, Arizona. The location monument on which this notice is posted is situated within Section 36, Township 4 North, Range 21 West, G.&S.R.B.&M., State of Arizona.

The original location notice of the mining claim was previously recorded at Recording Number 94-6725. La Paz County Recorder's Office, State of Arizona and at the Arizona State Office, Bureau of Land Management, as AMC # 332 369. If the original location or location notice of the mining claim is for any reason determined to be defective or void by a court or agency of competent jurisdiction, then this amendment shall be deemed a relocation.

DATED and POSTED on the ground this 3rd day of March, 1998.

Randall Walker
Michael Walker

By Randall Walker

RECEIVED
BUREAU OF
LAND MANAGEMENT
MAR 17 8 36 AM '98
ARIZONA
STATE OFFICE
PHOENIX, ARIZONA

MAP OF PLACER MINING CLAIM LOCATION

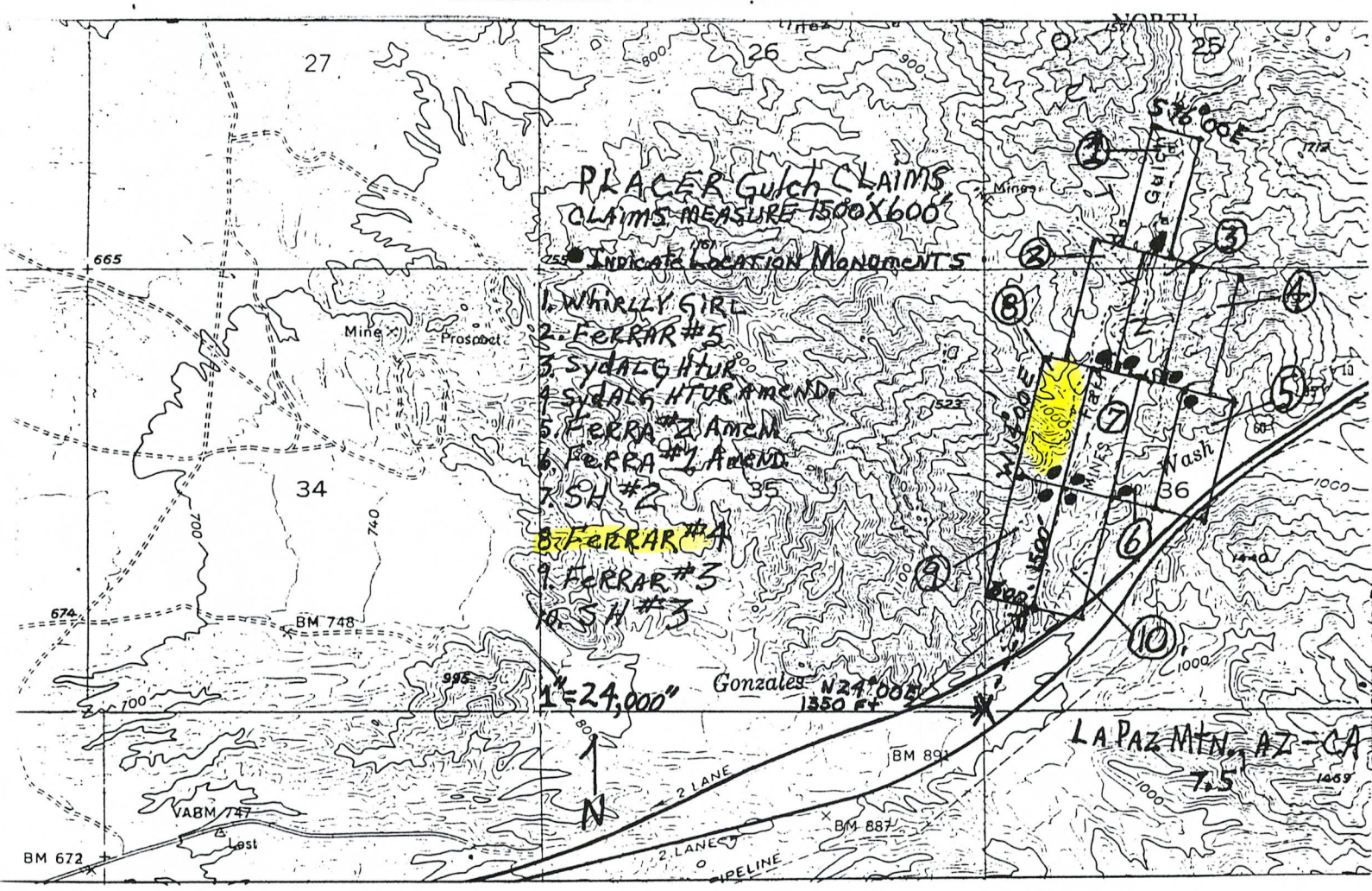
This map depicts the Ferrar #4 Amended mining claim which is located in Section 36, Township 4 North, Range 21 West, G.&S.R.B.&M., La Paz County, State of Arizona.

Wooden posts at least 2 inches in diameter and extending 4 feet above the ground were used as corner and location monuments.

The southwest corner of this group of contiguous mining claims lies approximately 1356 feet north of the southwest corner of Section 36, Township 4 North, Range 21 West, G.&S.R.B.&M., La Paz County, State of Arizona. The claim runs as follows: Beginning at the southwest corner, thence 1500 feet N. 14° E. to the northwest corner, thence 600 feet S. 76° E. to the northwest corner, thence 1500 feet S. 14° W. to the southwest corner, thence 600 feet N. 76° W. to the southwest corner, the place of beginning.

1 inch = 24,000

CLAIM MAP OF FARRAR GULCH MINE



STATE OF ARIZONA, } I hereby certify that the within instrument was filed and recorded
County of LA PAZ } _____, 19____, _____ M.
In Docket No. _____, Page _____, at the request of _____

Fee No.:

When recorded mail to:
LOUISE BROCK
P.O. Box 119
EHRENBERG, AZ 85334

Witness my hand and official seal.

County Recorder
By _____
Deputy Recorder

Fee: \$

NOTICE OF MINING CLAIM LOCATION

- 1. Location Amendment Relocation
- 2. Placer Lode Millsite Tunnelsite

3. The name and address of the Locator is

MARVIN A BROCK & LOUISE BROCK
Name
P.O. Box 119
Address
EHRENBERG AZ
City State
85334
Zip

RECEIVED
 ALM. AZ. STATE OFFICE
 DEC 28 9 00 A.M.
 PHOENIX, ARIZONA

A MC 332369

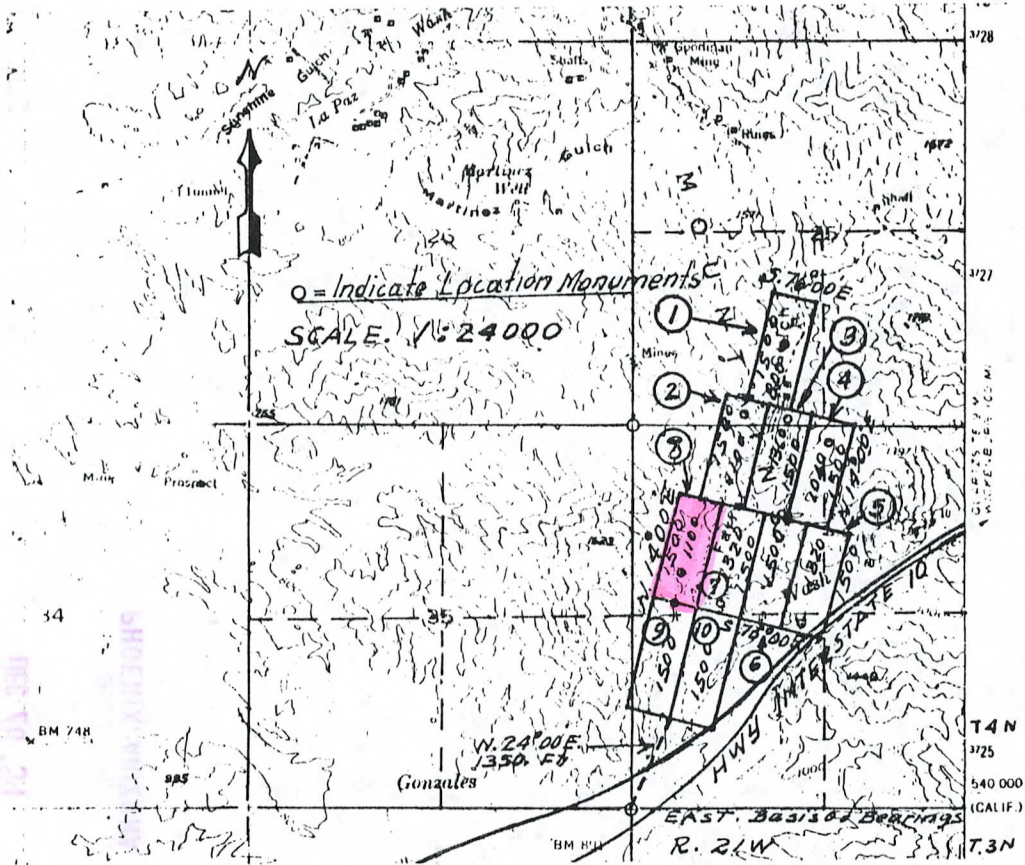
- 4. The name of the claim is FERRAR #4
- 5. The date of the location is DEC 26, 1994
- 6. The claim is 1500 feet long and 600 feet wide. The distance from the Location monument to each end of the claim is SEND feet in a _____ direction and _____ feet in a _____ direction.
- 7. The general course of the claim is from the N to the S.
- 8. The location of the claim is in Section 36, Township 4N, Range 21-W G&SRB&M, FARRAR Mining District, LA PAZ County, Arizona.
- 9. If amending or relocating, the previous claim name was _____ recorded in Docket _____, Book _____ Mining District, _____ County, Arizona.

10. The location of the claim with reference to a natural object or permanent monument is _____
James L. Jewell SEE MAP # 8 94-6725
2/27/94
Marvin A Brock
Louise Brock
 Signature



Date DEC 26, 1994

CLAIM MAP OF
FARRAR GULCH MINE



GENERAL INFORMATION

OWNERS:	Marvin A. Brock and Loise Brock, husband and wife, P. O. Box 119, Ehrenberg, Arizona 85334
CLAIM NAME	LOCATION
1 - Whirly Girl	SW1/4 Sec. 25, T. 4 N., R. 21 W., G.&S.R.M., Yuma County, Arizona
2 - FERRaR # 5	SW1/4 Sec. 25, NW1/4 Sec. 36, T. 4 N., R. 21 W., G.&S.R.M., Yuma County, Arizona.
3 - Sydalg Htur	SW1/4 Sec. 25, NW1/4 Sec. 36, T. 4 N., R. 21 W., G.&S.R.M., Yuma County, Arizona
4 - Sydalg Htur AMENDED	SW1/4, SE1/4 Sec. 25, NW1/4, NE1/4 Sec. 36, T. 4 N., R. 21 W., G.&S.R.M., Yuma County, Arizona.
5 - FERRA # 2 AMENDED	NW1/4, NE1/4, SE1/4 and SW1/4, Sec. 36, T. 4 N., R. 21 W., G.&S.R.M., Yuma County, Arizona.
6 - FERRA - # 1 AMENDED	NW1/4, SW1/4, Sec. 36, T. 4 N., R. 21 W., G.&S.R.M., Yuma County, Arizona.
7 - S. H. # 2	NW1/4, SW1/4, Sec. 36, T. 4 N., R. 21 W., G.&S.R.M., Yuma County, Arizona.
8 - FERRaR # 4	NW1/4, Sec. 36, T. 4 N., R. 21 W., G.&S.R.M., Yuma County, Arizona.
9 - FERRaR # 3	SE1/4 Sec. 35, NW1/4, SW1/4, Sec. 36, T. 4 N., R. 21 W., G.&S.R.M., Yuma County, Arizona.
10- S.H. # 3	NW1/4, SW1/4, Sec. 36, T. 4 N., R. 21 W., G.&S.R.M., Yuma County, Arizona.

* Yuma Co. = LA PAZ Co.,



78- 01164

10/2

OFFICIAL RECORDS OF LA PAZ COUNTY, AZ
PATRICIA WALL, LA PAZ COUNTY RECORDER
REC REG BY: RANDALL WALKER
06 MAR 1998 03:03 PM PAGE 1 OF 2
RECORDING FEE \$ 10.00

Return to:
RANDALL WALKER
2175 MAIN AVE
DURANGO CO 81301

AMENDED NOTICE OF PLACER MINING CLAIM LOCATION

NOTICE OF HEREBY GIVEN that the Ferrar #5 Amended placer mining claim owned by Randall Walker and Michael Walker, whose current mailing address is 8345 County Road 250, Durango, Colorado 81301, is amended to restate portions of the original location notice.

The general course of this claim is southwest to northeast and it is situated in La Paz County, Arizona.

This claim is 1500 feet in length and 600 feet in width. This claim runs from the location monument on which this location notice is posted approximately 1490 feet in a NNE direction to the N end line and 54 feet in a ESE direction to the E end line. The claim boundaries are marked by four (4) monuments, one at each corner.

This mining claim is located approximately 8 miles west of Quartzsite, Arizona. The location monument on which this notice is posted is situated within Section 36, Township 4 North, Range 21 West, G.&S.R.B.&M., State of Arizona.

The original location notice of the mining claim was previously recorded at Recording Number 94-6719, La Paz County Recorder's Office, State of Arizona and at the Arizona State Office, Bureau of Land Management, as **AMC #332 370**. If the original location or location notice of the mining claim is for any reason determined to be defective or void by a court or agency of competent jurisdiction, then this amendment shall be deemed a relocation.

DATED and POSTED on the ground this 3RD day of March, 1998.

Randall Walker
Michael Walker

Michael P. Walker

By Randall Walker

RECEIVED
BUREAU OF
LAND MANAGEMENT
ARIZONA
STATE OFFICE
PHOENIX, ARIZONA
MAR 17 8 37 AM '98

MAP OF PLACER MINING CLAIM LOCATION

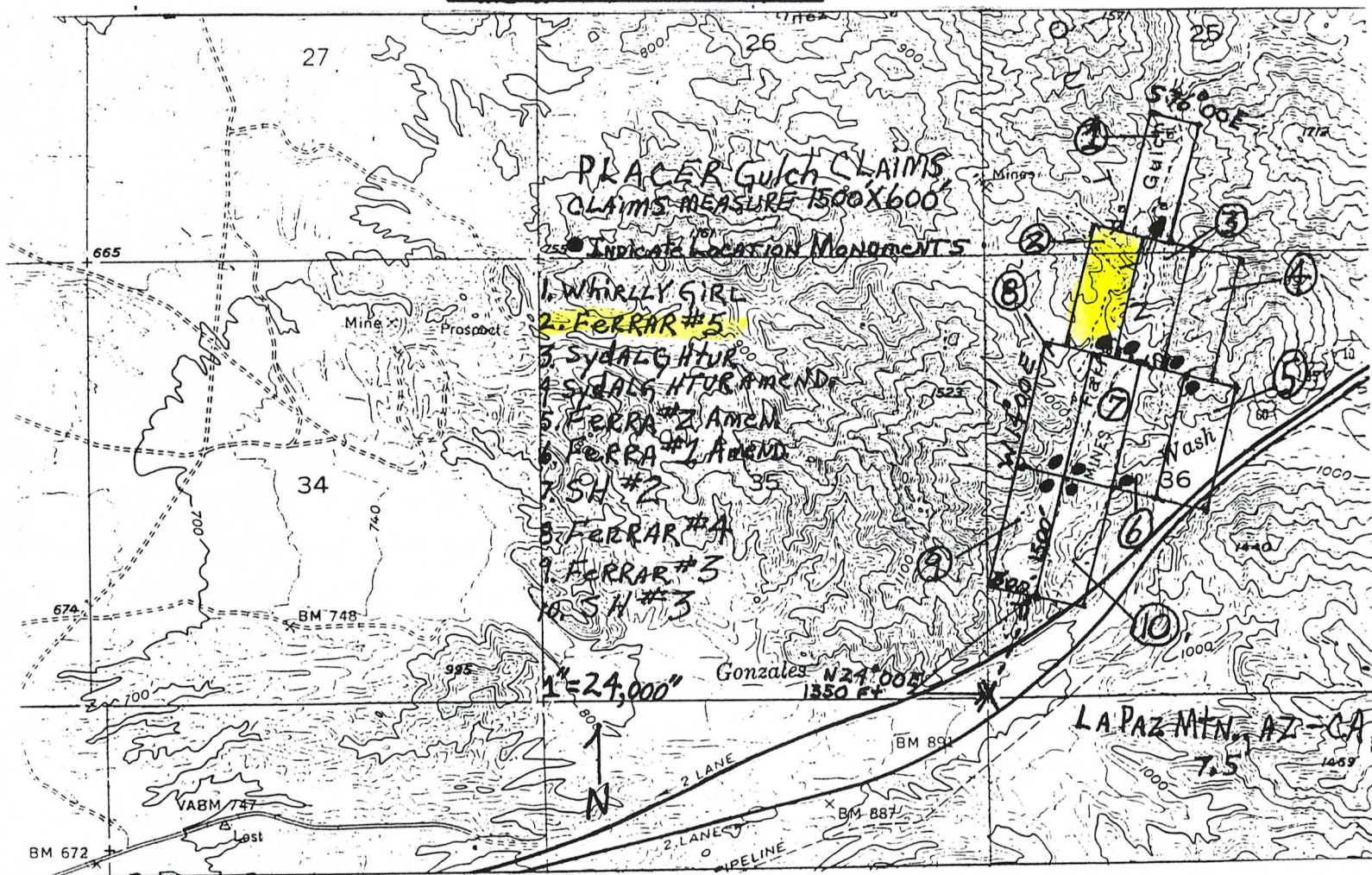
This map depicts the Ferrar #5 Amended mining claim which is located in Sections 25 and 36, Township 4 North, Range 21 West, G.&S.R.B.&M., La Paz County, State of Arizona.

Wooden posts at least 2 inches in diameter and extending 4 feet above the ground were used as corner and location monuments.

The southwest corner of this group of contiguous mining claims lies approximately 1356 feet north of the southwest corner of Section 36, Township 4 North, Range 21 West, G.&S.R.B.&M., La Paz County, State of Arizona. The claim runs as follows: Beginning at the southwest corner, thence 1500 feet N. 14° E. to the northwest corner, thence 600 feet S. 76° E. to the northwest corner, thence 1500 feet S. 14° W. to the southwest corner, thence 600 feet N. 76° W. to the southwest corner, the place of beginning.

1 inch = 24,000

CLAIM MAP OF FARRAR GULCH MINE



STATE OF ARIZONA, } I hereby certify that the within instrument was filed and recorded
County of LA PAZ, 1994 M.
In Docket No. _____, Page _____, at the request of _____

Fee No.:

When recorded mail to:
LOUISE BROCK
P.O. Box 119
EHRENBERG, AZ 85334

Witness my hand and official seal.

County Recorder
By _____
Deputy Recorder

Fee: \$

NOTICE OF MINING CLAIM LOCATION

- 1. Location Amendment Relocation
- 2. Placer Lode Millsite Tunnelsite

3. The name and address of the Locator is

MARVIN A BROCK & LOUISE BROCK
Name
P.O. Box 119
Address
EHRENBERG AZ
City State Zip
85334

RECEIVED
BIM. AZ. STATE OFFICE
DEC 28 1994
\$100
PHOENIX, ARIZONA

- 4. The name of the claim is FERRAR #5
- 5. The date of the location is DEC. 26, 1994
- 6. The claim is 1500 feet long and 600 feet wide. The distance from the Location monument to each end of the claim is N-END feet in a _____ direction and _____ feet in a _____ direction.
- 7. The general course of the claim is from the N to the S.
- 8. The location of the claim is in Section 36/25, Township 4N, Range 21-W
G&SRB&M, FARRAR Mining District, LA PAZ County, Arizona.
- 9. If amending or relocating, the previous claim name was _____
_____ recorded in Docket _____, Book _____,
_____ Mining District, _____ County, Arizona.

10. The location of the claim with reference to a natural object or permanent monument is Recorder

Jennifer L. Stastopoulos
Notary Public - State of Arizona
LA PAZ COUNTY
My Commission Expires June 3, 1996

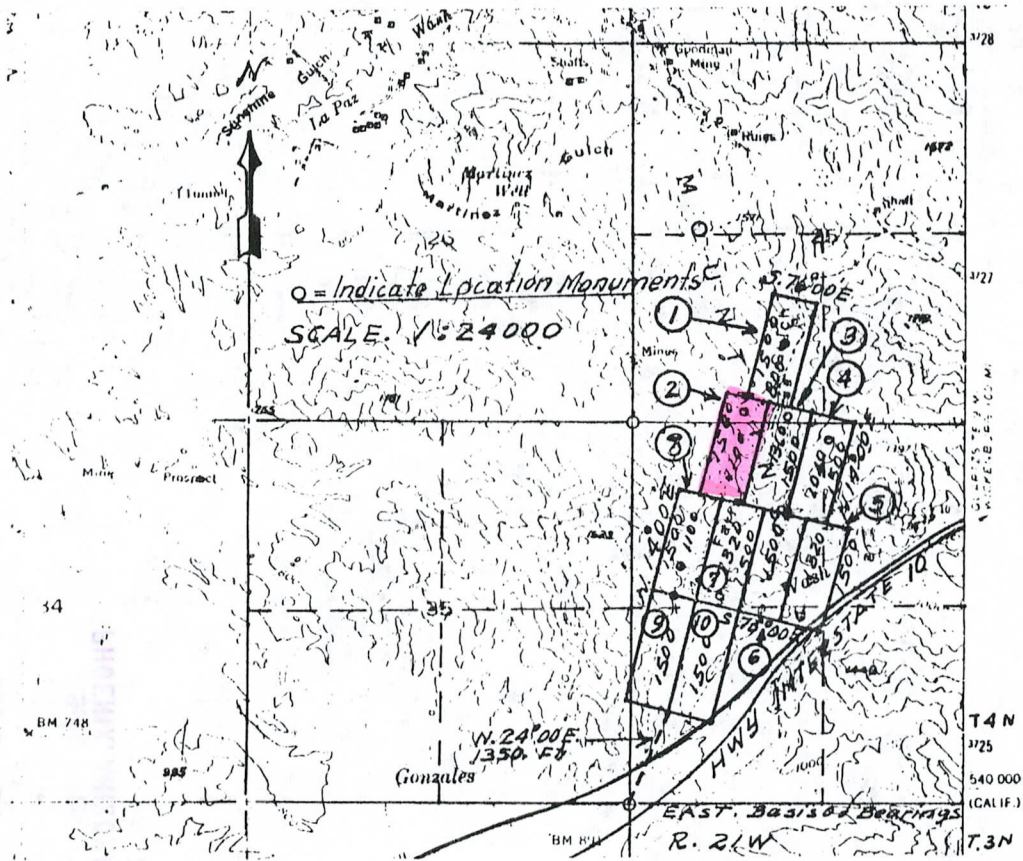
SEE MAP = # 2 # 94-6719

Date DEC 26, 1994

Marvin A Brock
Louise Brock
Signature

A MC 332370

CLAIM MAP OF
FARRAR GULCH MINE



GENERAL INFORMATION

OWNERS:	Marvin A. Brock and Loise Brock, husband and wife, P. O. Box 119, Ehrenberg, Arizona 85334
CLAIM NAME	LOCATION
1 - Whirly Girl	SW1/4 Sec. 25, T. 4 N., R. 21 W., G.&.S.R.M., Yuma County, Arizona
2 - FERRa # 5	SW1/4 Sec. 25, NW1/4 Sec. 36, T. 4 N., R. 21 W., G.&.S.R.M., Yuma County, Arizona.
3 - Sydalg Htur	SW1/4 Sec. 25, NW1/4 Sec. 36, T. 4 N., R. 21 W., G.&.S.R.M., Yuma County, Arizona
4 - Sydalg Htur AMENDED	SW1/4, SE1/4 Sec. 25, NW1/4, NE1/4 Sec. 36, T. 4 N., R. 21 W., G.&.S.R.M., Yuma County, Arizona.
5 - FERRa # 2 AMENDED	NW1/4, NE1/4, SE1/4 and SW1/4, Sec. 36, T. 4 N., R. 21 W., G.&.S.R.M., Yuma County, Arizona.
6 - FERRa - # 1 AMENDED	NW1/4, SW1/4, Sec. 36, T. 4 N., R. 21 W., G.&.S.R.M., Yuma County, Arizona.
7 - S. H. # 2	NW1/4, SW1/4, Sec. 36, T. 4 N., R. 21 W., G.&.S.R.M., Yuma County, Arizona.
8 - FERRa # 4	NW1/4, Sec. 36, T. 4 N., R. 21 W., G.&.S.R.M., Yuma County, Arizona.
9 - FERRa # 3	SE1/4 Sec. 35, NW1/4, SW1/4, Sec. 36, T. 4 N., R. 21 W., G.&.S.R.M., Yuma County, Arizona.
10- S.H. # 3	NW1/4, SW1/4, Sec. 36, T. 4 N., R. 21 W., G.&.S.R.M., Yuma County, Arizona.

Yuma Co., = LA PAZ Co.,

10/2

Return to:

RANDALL WALKER
2175 MAIN AVE.
DURANGO, CO 81301



98- 01168

OFFICIAL RECORDS OF LA PAZ COUNTY, AZ
PATRICIA WALL, LA PAZ COUNTY RECORDER
REC REQ BY: RANDALL WALKER
06 MAR 1998 03:08 PM PAGE 1 OF 2
RECORDING FEE \$ 10.00

AMENDED NOTICE OF PLACER MINING CLAIM LOCATION

NOTICE OF HEREBY GIVEN that the S.H. #2 placer mining claim owned by Randall Walker and Michael Walker, whose current mailing address is 8345 County Road 250, Durango, Colorado 81301, is amended to restate portions of the original location notice.

The general course of this claim is southwest to northeast and it is situated in La Paz County, Arizona.

This claim is 1500 feet in length and 600 feet in width. This claim runs from the location monument on which this location notice is posted approximately 1464 feet in a NNE direction to the N end line and 567 feet in a ESE direction to the E end line. The claim boundaries are marked by four (4) monuments, one at each corner.

This mining claim is located approximately 8 miles west of Quartzsite, Arizona. The location monument on which this notice is posted is situated within Section 36, Township 4 North, Range 21 West, G.&S.R.B.&M., State of Arizona.

The original location notice of the mining claim was previously recorded at Recording Number 94-6724, La Paz County Recorder's Office, State of Arizona and at the Arizona State Office, Bureau of Land Management, as AMC# 332 371. If the original location or location notice of the mining claim is for any reason determined to be defective or void by a court or agency of competent jurisdiction, then this amendment shall be deemed a relocation.

DATED and POSTED on the ground this 3rd day of March, 1998.

Randall Walker
Michael Walker

By Randall Walker

RECEIVED
BUREAU OF
LAND MANAGEMENT
MAR 17 8 36 AM '98
ARIZONA
STATE OFFICE
PHOENIX, ARIZONA

MAP OF PLACER MINING CLAIM LOCATION

This map depicts the S.H.#2 mining claim which is located in Section 36, Township 4 North, Range 21 West, G.&S.R.B.&M., La Paz County, State of Arizona.

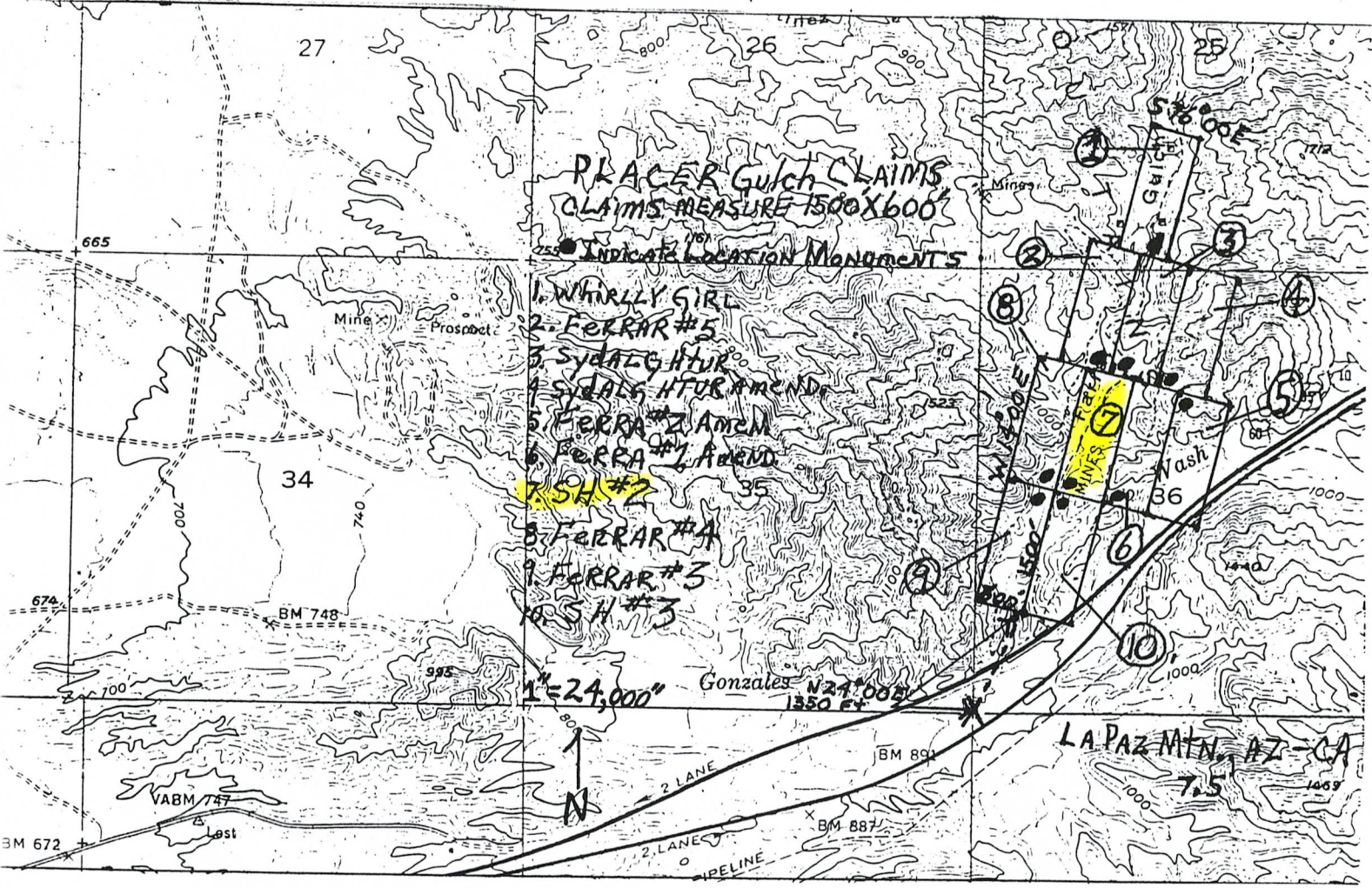
Wooden posts at least 2 inches in diameter and extending 4 feet above the ground were used as corner and location monuments.

The southwest corner of this group of contiguous mining claims lies approximately 1956 feet north of the southwest corner of Section 36, Township 4 North, Range 21 West, G.&S.R.B.&M., La Paz County, State of Arizona. The claim runs as follows: Beginning at the southwest corner, thence 1500 feet N. 14° E. to the northwest corner, thence 600 feet S. 76° E. to the northwest corner, thence 1500 feet S. 14° W. to the southwest corner, thence 600 feet N. 76° W. to the southwest corner, the place of beginning.

CLAIM MAP OF

1 inch = 24,000

FARRAR GULCH MINE



STATE OF ARIZONA, } I hereby certify that the within instrument filed and recorded
County of LA PAZ } _____, 19____ M.
In Docket No. _____, Page _____, at the request of _____

Fee No.:

When recorded mail to:
LOUISE BROCK
P.O. Box 119
EHRENBERG, AZ 85334

Witness my hand and official seal.

County Recorder
By _____
Deputy Recorder

Fee: \$

NOTICE OF MINING CLAIM LOCATION

- 1. Location Amendment Relocation
- 2. Placer Lode Millsite Tunnelsite

3. The name and address of the Locator is

MARVIN A BROCK & LOUISE BROCK
Name
P.O. Box 119
Address
EHRENBERG Az 85334
City State Zip

4. The name of the claim is S.H. #2

5. The date of the location is DEC 26 1994

6. The claim is 1500 feet long and 600 feet wide. The distance from the Location monument to each end of the claim is N-END feet in a _____ direction and _____ feet in a _____ direction.

7. The general course of the claim is from the N to the S.

8. The location of the claim is in Section 36, Township 4N, Range 21-W
G&SRB&M, FARRAR Mining District, LA PAZ County, Arizona.

9. If amending or relocating, the previous claim name was _____
_____ recorded in Docket _____, Book _____,
_____ Mining District, _____ County, Arizona.

10. The location of the claim with reference to a natural object or permanent monument is _____



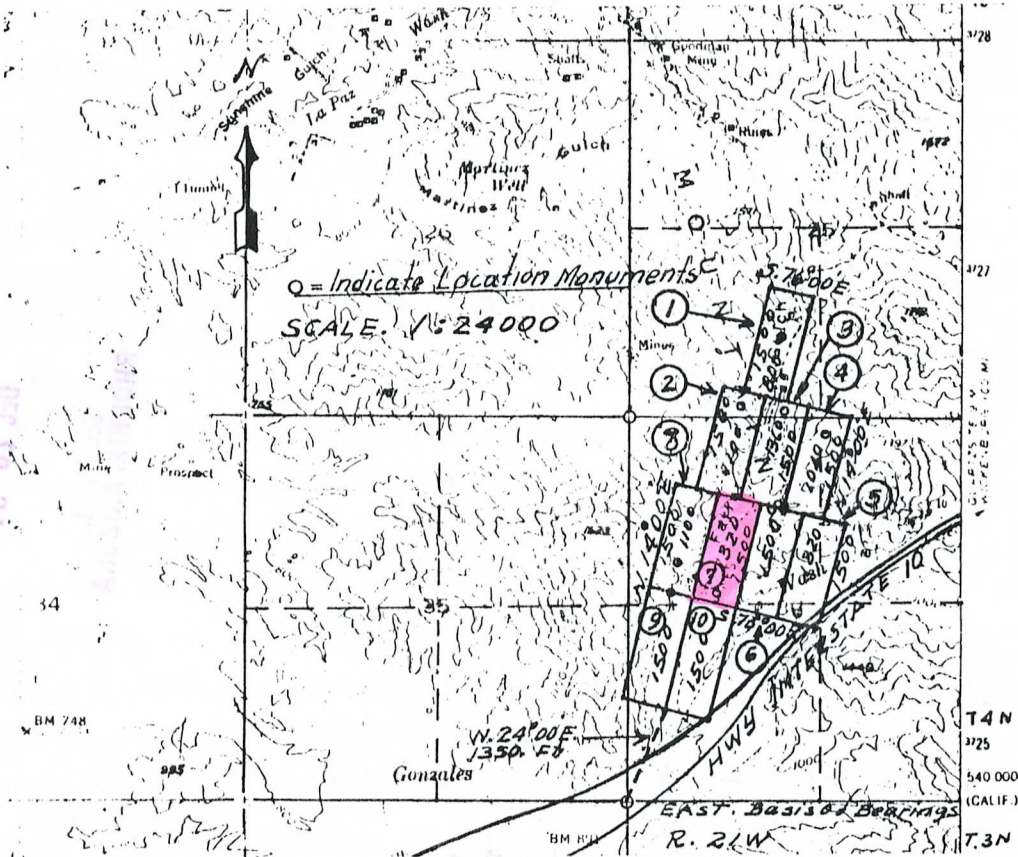
Date DEC 26, 1994

SEE MAP # 7#94-6724
Marvin A Brock
Louise Brock
Recorder
Signature

RECEIVED
81 M. AZ STATE OFFICE
Dec 27 '94
9:00 A.M.
PHOENIX, ARIZONA

A MC 332371

CLAIM MAP OF
FARRAR GULCH MINE



GENERAL INFORMATION

OWNERS:	Marvin A. Brock and Loise Brock, husband and wife, P. O. Box 119, Ehrenberg, Arizona 85334
CLAIM NAME	LOCATION
1 - Whirly Girl	SW1/4 Sec. 25, T. 4 N., R. 21 W., G.&.S.R.M., Yuma County, Arizona
2 - FERRa # 5	SW1/4 Sec. 25, NW1/4 Sec. 36, T. 4 N., R. 21 W., G.&.S.R.M., Yuma County, Arizona.
3 - Sydalg Htur	SW1/4 Sec. 25, NW1/4 Sec. 36, T. 4 N., R. 21 W., G.&.S.R.M., Yuma County, Arizona
4 - Sydalg Htur AMENDED	SW1/4, SE1/4 Sec. 25, NW1/4, NE1/4 Sec. 36, T. 4 N., R. 21 W., G.&.S.R.M., Yuma County, Arizona.
5 - FERRa # 2 AMENDED	NW1/4, NE1/4, SE1/4 and SW1/4, Sec. 36, T. 4 N., R. 21 W., G.&.S.R.M., Yuma County, Arizona.
6 - FERRa - # 1 AMENDED	NW1/4, SW1/4, Sec. 36, T. 4 N., R. 21 W., G.&.S.R.M., Yuma County, Arizona.
7 - S. H. # 2	NW1/4, SW1/4, Sec. 36, T. 4 N., R. 21 W., G.&.S.R.M., Yuma County, Arizona.
8 - FERRa # 4	NW1/4, Sec. 36, T. 4 N., R. 21 W., G.&.S.R.M., Yuma County, Arizona.
9 - FERRa # 3	SE1/4 Sec. 35, NW1/4, SW1/4, Sec. 36, T. 4 N., R. 21 W., G.&.S.R.M., Yuma County, Arizona.
10 - S.H. # 3	NW1/4, SW1/4, Sec. 36, T. 4 N., R. 21 W., G.&.S.R.M., Yuma County, Arizona.

* Yuma Co = LAPAZ Co.

102



98- 01171

OFFICIAL RECORDS OF LA PAZ COUNTY, AZ
PATRICIA WALL, LA PAZ COUNTY RECORDER
REC REQ BY: RANDALL WALKER
06 MAR 1998 03:09 PM PAGE 1 OF 2
RECORDING FEE \$ 10.00

Return to:
RANDALL WALKER
2175 MAIN AVE.
DURANGO, CO 81301

AMENDED NOTICE OF PLACER MINING CLAIM LOCATION

NOTICE OF HEREBY GIVEN that the S.H. #3 placer mining claim owned by Randall Walker and Michael Walker, whose current mailing address is 8345 County Road 250, Durango, Colorado 81301, is amended to restate portions of the original location notice.

The general course of this claim is southwest to northeast and it is situated in La Paz County, Arizona.

This claim is 1500 feet in length and 600 feet in width. This claim runs from the location monument on which this location notice is posted approximately 5 feet in a NNE direction to the N end line and 565 feet in a ESE direction to the E end line. The claim boundaries are marked by four (4) monuments, one at each corner.

This mining claim is located approximately 8 miles west of Quartzsite, Arizona. The location monument on which this notice is posted is situated within Section 36, Township 4 North, Range 21 West, G.&S.R.B.&M., State of Arizona.

The original location notice of the mining claim was previously recorded at Recording Number 94-6727, La Paz County Recorder's Office, State of Arizona and at the Arizona State Office, Bureau of Land Management, as AMC# 332 372. If the original location or location notice of the mining claim is for any reason determined to be defective or void by a court or agency of competent jurisdiction, then this amendment shall be deemed a relocation.

DATED and POSTED on the ground this 3rd day of March, 1998.

Randall Walker
Michael Walker

By Randall Walker

ARIZONA
STATE OFFICE
PHOENIX, ARIZONA

MAR 17 8 35 AM '98

RECEIVED
BUREAU OF
LAND MANAGEMENT

MAP OF PLACER MINING CLAIM LOCATION

This map depicts the S.H.#3 mining claim which is located in Section 36, Township 4 North, Range 21 West, G.&S.R.B.&M., La Paz County, State of Arizona.

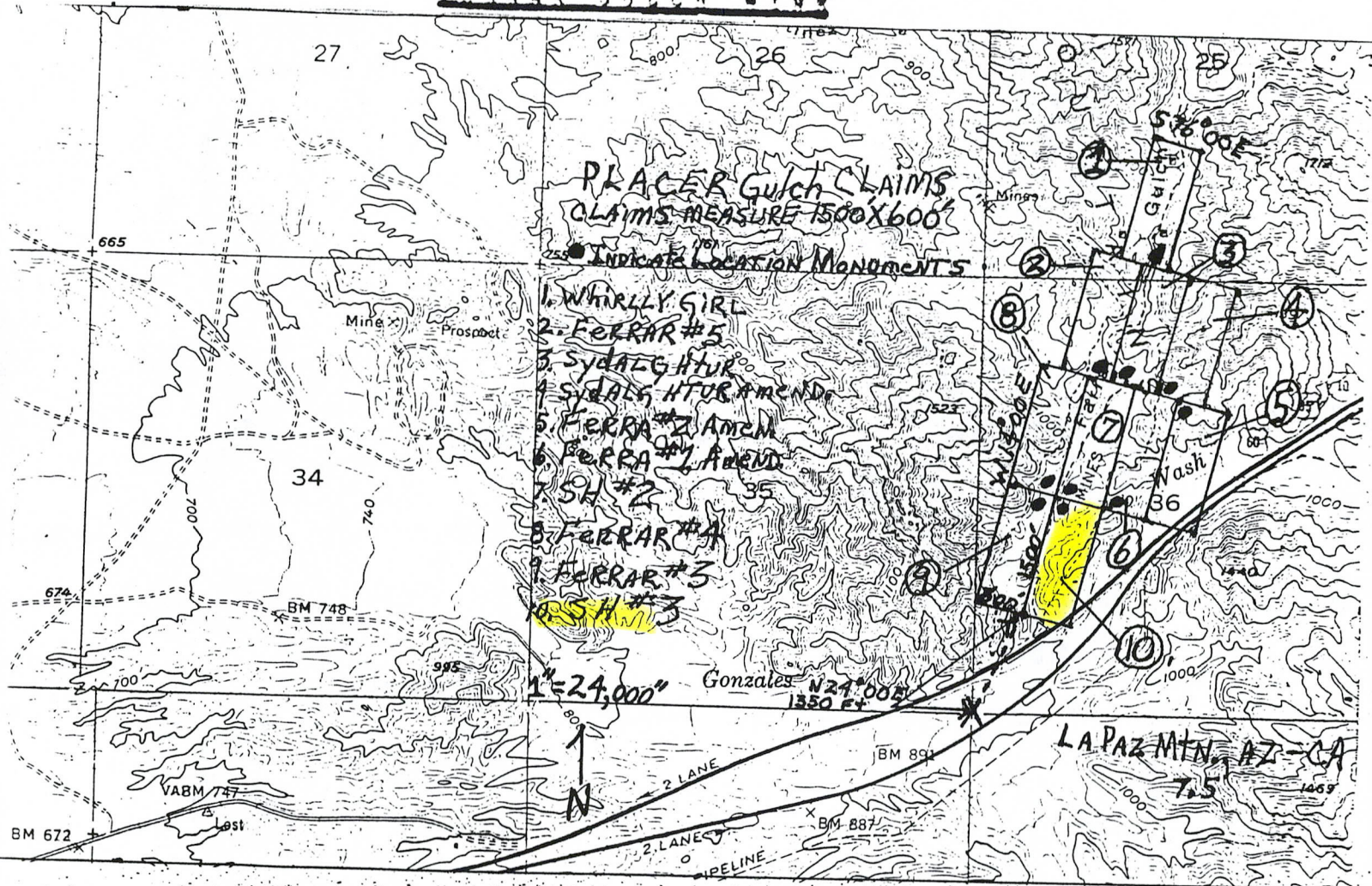
Wooden posts at least 2 inches in diameter and extending 4 feet above the ground were used as corner and location monuments.

The southwest corner of this group of contiguous mining claims lies approximately 1356 feet north of the southwest corner of Section 36, Township 4 North, Range 21 West, G.&S.R.B.&M., La Paz County, State of Arizona. The claim runs as follows: Beginning at the southwest corner, thence 1500 feet N. 14° E. to the northwest corner, thence 600 feet S. 76° E. to the northwest corner, thence 1500 feet S. 14° W. to the southwest corner, thence 600 feet N. 76° W. to the southwest corner, the place of beginning.

1 inch = 24,000

CLAIM MAP OF

FERRAR GULCH MINE



STATE OF ARIZONA, } ss. I hereby certify that the within instrument was filed and recorded
County of LA PAZ } _____, 19____ M.

Fee No.:

In Docket No. _____, Page _____, at the request of _____

When recorded mail to:
LOUISE BROCK
P.O. Box 119
EHRENBERG, AZ 85334

Witness my hand and official seal.

County Recorder
By _____
Deputy Recorder

Fee: \$

NOTICE OF MINING CLAIM LOCATION

- 1. Location Amendment Relocation
- 2. Placer Lode Millsite Tunnelsite

3. The name and address of the Locator is

MARVIN A BROCK & LOUISE BROCK
Name
P.O. Box 119
Address
EHRENBERG AZ
City State
85334
Zip

RECEIVED
 PHOENIX, ARIZONA
 DEC 28 9:00 A.M.

A HL 332372

4. The name of the claim is S.H.#3

5. The date of the location is DEC 26, 1994


6. The claim is 1500 feet long and 600 feet wide. The distance from the Location monument to each end of the claim is SEND feet in a _____ direction and _____ feet in a _____ direction.

7. The general course of the claim is from the N to the S.

8. The location of the claim is in Section 36, Township 4N, Range 21-W
G&SRB&M, FARRAR Mining District, LA PAZ County, Arizona.

9. If amending or relocating, the previous claim name was _____
_____ recorded in Docket _____, Book _____,
_____ Mining District, _____ County, Arizona.

10. The location of the claim with reference to a natural object or permanent monument is Recorder

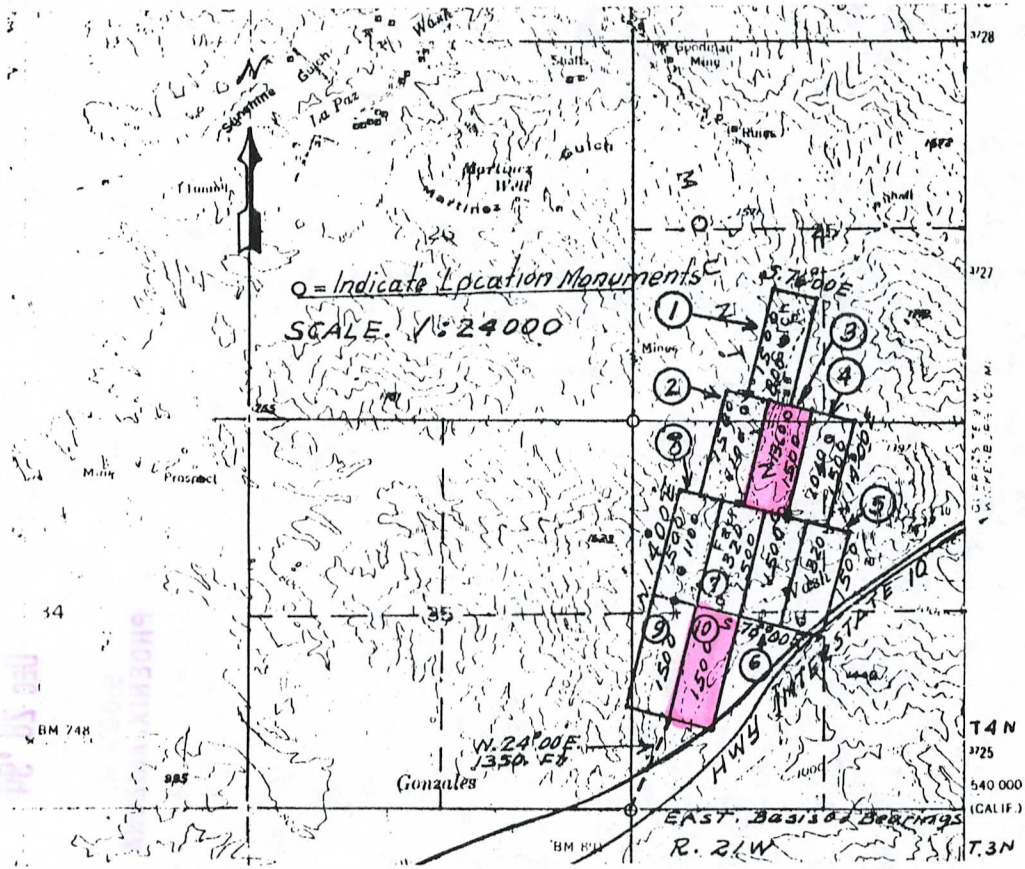
Jimmie L. Bartaglia

12/27/94

SEE MAP #10 94-6727

Date DEC 26, 1994

Marvin Brock
Louise Brock
Signature

CLAIM MAP OF
FARRAR GULCH MINE



GENERAL INFORMATION

OWNERS:	Marvin A. Brock and Loise Brock, husband and wife, P. O. Box 119, Ehrenberg, Arizona 85334
CLAIM NAME	LOCATION
1 - Whirly Girl	SW1/4 Sec. 25, T. 4 N., R. 21 W., G.&.S.R.M., Yuma County, Arizona
2 - FERRa # 5	SW1/4 Sec. 25, NW1/4 Sec. 36, T. 4 N., R. 21 W., G.&.S.R.M., Yuma County, Arizona.
3 - Sydalg Htur	SW1/4 Sec. 25, NW1/4 Sec. 36, T. 4 N., R. 21 W., G.&.S.R.M., Yuma County, Arizona
4 - Sydalg' Htur AMENDED	SW1/4, SE1/4 Sec. 25, NW1/4, NE1/4 Sec. 36, T. 4 N., R. 21 W., G.&.S.R.M., Yuma County, Arizona.
5 - FERRa # 2 AMENDED	NW1/4, NE1/4, SE1/4 and SW1/4, Sec. 36, T. 4 N., R. 21 W., G.&.S.R.M., Yuma County, Arizona.
6 - FERRa - # 1 AMENDED	NW1/4, SW1/4, Sec. 36, T. 4 N., R. 21 W., G.&.S.R.M., Yuma County, Arizona.
7 - S. H. # 2	NW1/4, SW1/4, Sec. 36, T. 4 N., R. 21 W., G.&.S.R.M., Yuma County, Arizona.
8 - FERRa # 4	NW1/4, Sec. 36, T. 4 N., R. 21 W., G.&.S.R.M., Yuma County, Arizona.
9 - FERRa # 3	SE1/4 Sec. 35, NW1/4, SW1/4, Sec. 36, T. 4 N., R. 21 W., G.&.S.R.M., Yuma County, Arizona.
10- S.H. # 3	NW1/4, SW1/4, Sec. 36, T. 4 N., R. 21 W., G.&.S.R.M., Yuma County, Arizona.

* NOTICE - Yuma Co., CHANGE - LAPAZ



98# 03188

OFFICIAL RECORDS OF LA PAZ COUNTY, AZ.
PAT WALL, LA PAZ COUNTY RECORDER
REC REQ BY: S RANDALL WALKER
22 JUN 1998 02:01 PM PAGE 1 OF 2
RECORDING FEE \$ 10.00

RETURN to:
S. RANDALL WALKER
2175 MAIN AVE
DURANGO, CO 81301

AMENDED NOTICE OF PLACER MINING CLAIM LOCATION

NOTICE OF HEREBY GIVEN that the Sydalg Htag-Amended placer mining claim owned by Randall Walker and Michael Walker, whose current mailing address is 8345 County Road 250, Durango, Colorado 81301, is amended to restate portions of the original location notice.

The general course of this claim is southwest to northeast and it is situated in La Paz County, Arizona.

This claim is 1500 feet in length and 600 feet in width. This claim runs from the location monument on which this location notice is posted approximately 1465 feet in a NNE direction to the N end line and 565 feet in a ESE direction to the E end line. The claim boundaries are marked by four (4) monuments, one at each corner.

This mining claim is located approximately 8 miles west of Quartzsite, Arizona. The location monument on which this notice is posted is situated within Sections 25 and 36, Township 4 North, Range 21 West, G.&S.R.B.&M., State of Arizona.

The original location notice of the mining claim was previously recorded at Recording Number 94-6721, La Paz County Recorder's Office, State of Arizona and at the Arizona State Office, Bureau of Land Management, as AMC# 332 373. If the original location or location notice of the mining claim is for any reason determined to be defective or void by a court or agency of competent jurisdiction, then this amendment shall be deemed a relocation.

DATED and POSTED on the ground this 3rd day of March, 1998.

Randall Walker
Michael Walker
Michael P. Walker
By Randall Walker

RECEIVED
BUREAU OF
LAND MANAGEMENT
JUL 9 9 21 AM '98
ARIZONA
STATE OFFICE
PHOENIX, ARIZONA

This document is being recorded with the La Paz County Recorder and the Bureau of Land Management in the Phoenix office to correct a typographical error in the spelling of the name of the claim. It should read Sydalg Htur-Amended and not Sydalg Htag-Amended as recorded in La Paz County on Mar 06 1998 under Reception #98-01165.

Michael P. Walker 6-14-98
Michael P. Walker Date

S. Randall Walker 6-14-98
S. Randall Walker Date

ENTERED IN COMPUTER
7/20/98 MHH
7/21/98 D M [unclear]

MAP OF PLACER MINING CLAIM LOCATION

This map depicts the Sydalg Htag-Amended mining claim which is located in Sections 25 and 36, Township 4 North, Range 21 West, G.&S.R.B.&M., La Paz County, State of Arizona.

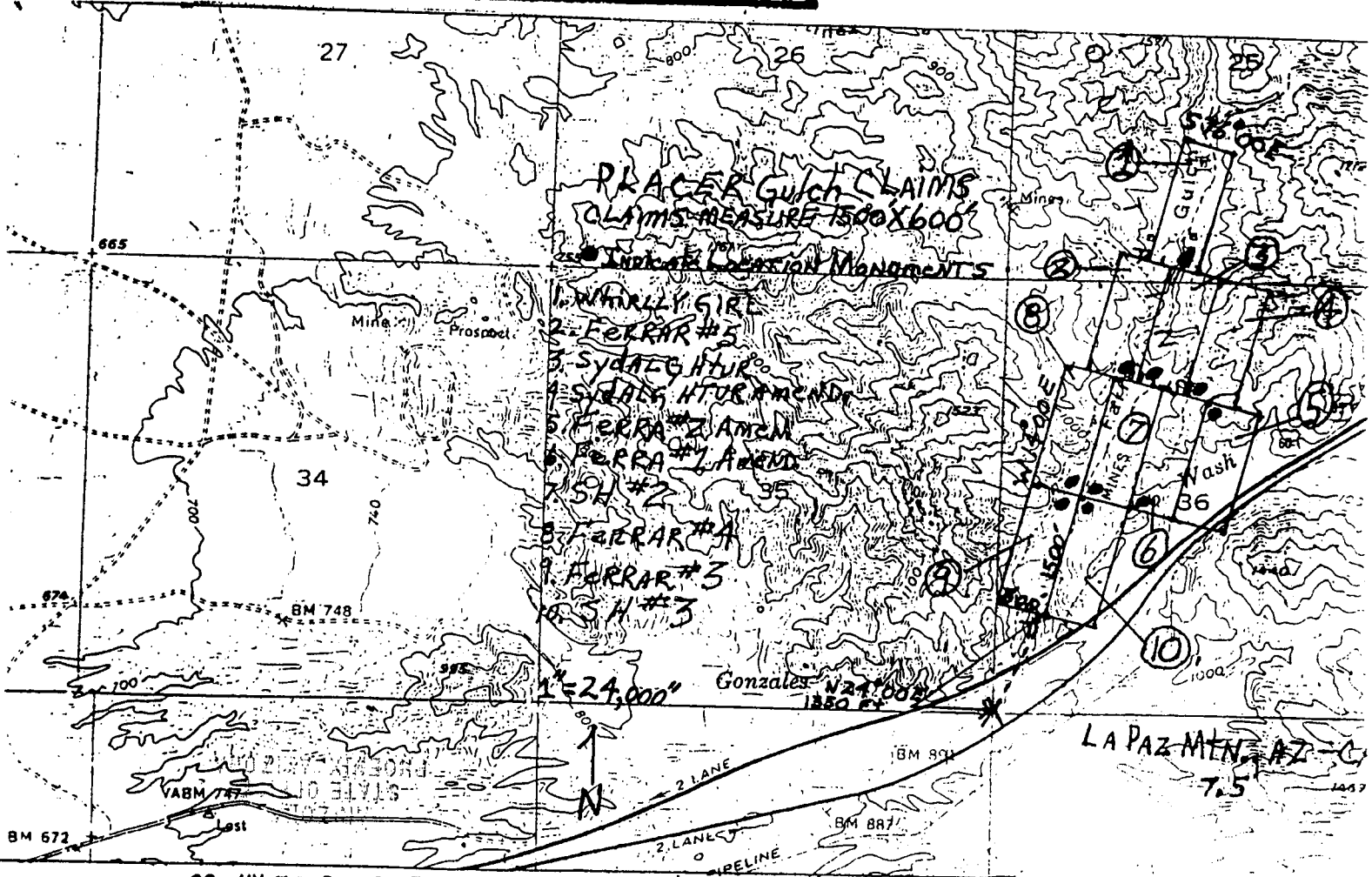
Wooden posts at least 2 inches in diameter and extending 4 feet above the ground were used as corner and location monuments.

The southwest corner of this group of contiguous mining claims lies approximately 1356 feet north of the southwest corner of Section 36, Township 4 North, Range 21 West, G.&S.R.B.&M., La Paz County, State of Arizona. The claim runs as follows: Beginning at the southwest corner, thence 1500 feet N. 14° E. to the northwest corner, thence 600 feet S. 76° E. to the northwest corner, thence 1500 feet S. 14° W. to the southwest corner, thence 600 feet N. 76° W. to the southwest corner, the place of beginning.

1 inch = 24,000

CLAIM MAP OF

FARRAR GULCH MINE



JUL 9 21 AM '98

RECEIVED
BUREAU OF
LAND MANAGEMENT

Return to:
RANDALL WALKER
2175 MAIN AVE
DURANGO, CO 81301



78- D1165 192

OFFICIAL RECORDS OF LA PAZ COUNTY, AZ
PATRICIA WALL, LA PAZ COUNTY RECORDER
REC REQ BY: RANDALL WALKER
06 MAR 1998 03:04 PM PAGE 1 OF 2
RECORDING FEE \$ 10.00

AMENDED NOTICE OF PLACER MINING CLAIM LOCATION

NOTICE OF HEREBY GIVEN that the Sydalg Htag-Amended placer mining claim owned by Randall Walker and Michael Walker, whose current mailing address is 8345 County Road 250, Durango, Colorado 81301, is amended to restate portions of the original location notice.

The general course of this claim is southwest to northeast and it is situated in La Paz County, Arizona.

This claim is 1500 feet in length and 600 feet in width. This claim runs from the location monument on which this location notice is posted approximately 1465 feet in a NNE direction to the N end line and 565 feet in a ESE direction to the E end line. The claim boundaries are marked by four (4) monuments, one at each corner.

This mining claim is located approximately 8 miles west of Quartzsite, Arizona. The location monument on which this notice is posted is situated within Sections 25 and 36, Township 4 North, Range 21 West, G.&S.R.B.&M., State of Arizona.

The original location notice of the mining claim was previously recorded at Recording Number 94-6721, La Paz County Recorder's Office, State of Arizona and at the Arizona State Office, Bureau of Land Management, as AMC# 332 373. If the original location or location notice of the mining claim is for any reason determined to be defective or void by a court or agency of competent jurisdiction, then this amendment shall be deemed a relocation.

DATED and POSTED on the ground this 3rd day of March, 1998.

Randall Walker
Michael Walker

By Randall Walker

RECEIVED
BUREAU OF
LAND MANAGEMENT
ARIZONA
STATE OFFICE
PHOENIX, ARIZONA
MAR 17 8 37 AM '98

MAP OF PLACER MINING CLAIM LOCATION

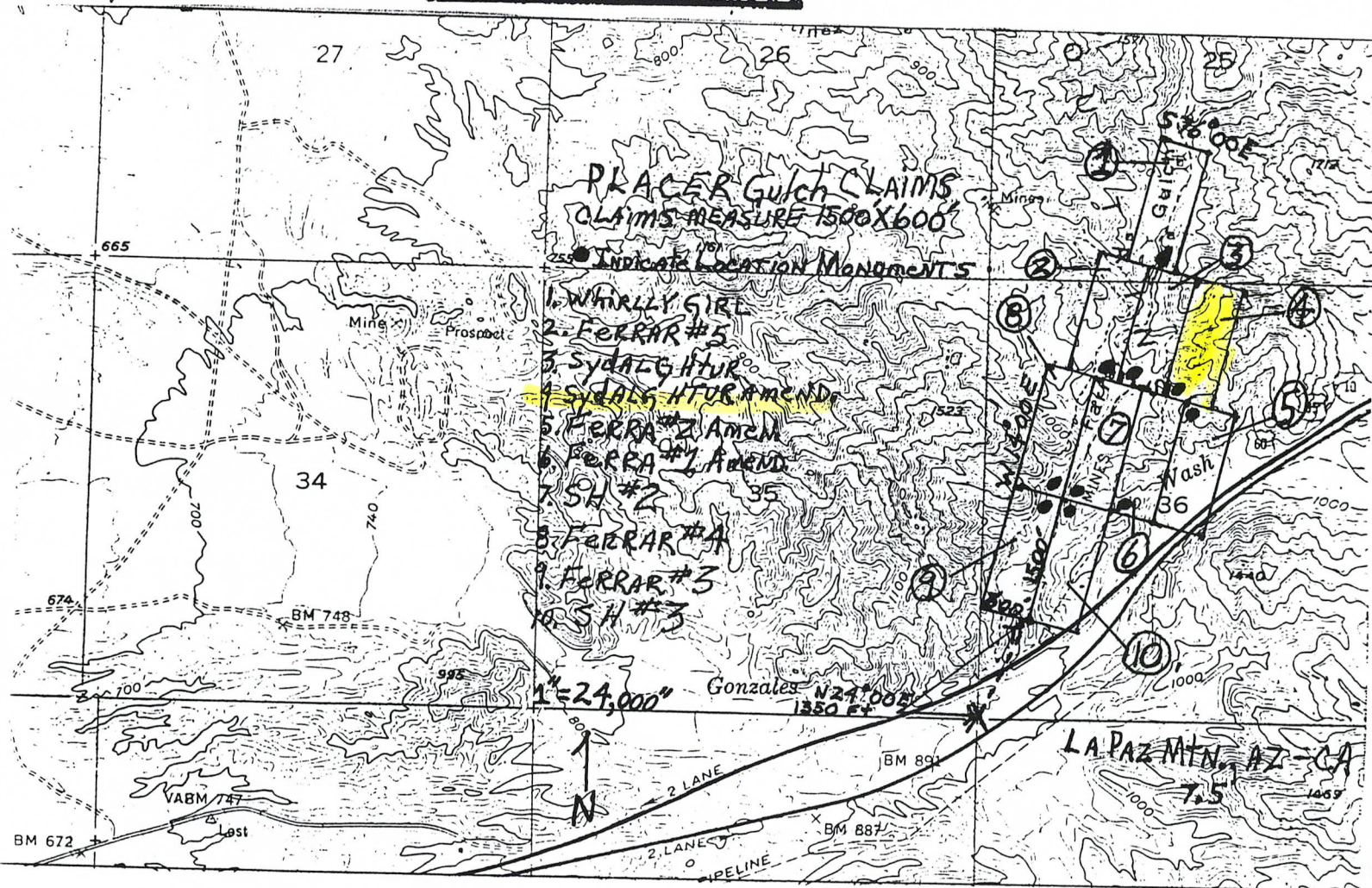
This map depicts the Sydalg Htag-Amended mining claim which is located in Sections 25 and 36, Township 4 North, Range 21 West, G.&S.R.B.&M., La Paz County, State of Arizona.

Wooden posts at least 2 inches in diameter and extending 4 feet above the ground were used as corner and location monuments.

The southwest corner of this group of contiguous mining claims lies approximately 1356 feet north of the southwest corner of Section 36, Township 4 North, Range 21 West, G.&S.R.B.&M., La Paz County, State of Arizona. The claim runs as follows: Beginning at the southwest corner, thence 600 feet N. 14° E. to the northwest corner, thence 600 feet S. 76° E. to the northwest corner, thence 1500 feet S. 14° W. to the southwest corner, thence 600 feet N. 76° W. to the southwest corner, the place of beginning.

1 inch = 24,000

CLAIM MAP OF FARRAR GULCH MINE



STATE OF ARIZONA, } ss. I hereby certify that the within instrument filed and recorded
County of LA PAZ } _____, 19 M.

Fee No.:

In Docket No. _____, Page _____, at the request of _____

When recorded mail to:
LOUISE BROCK
P.O. Box 119
EHRENBERG, AZ 85334

Witness my hand and official seal.

County Recorder
By _____
Deputy Recorder

Fee: \$

NOTICE OF MINING CLAIM LOCATION

- 1. Location Amendment Relocation
- 2. Placer Lode Millsite Tunnelsite

3. The name and address of the Locator is

MARVIN A BROCK & LOUISE BROCK Name
P.O. Box 119 Address
EHRENBERG City AZ State 85334 Zip

RECEIVED
 B.M. AZ STATE OFFICE
 DEC 28 '94
 9:00 A.M.
 PHOENIX, ARIZONA

A MC 332373

4. The name of the claim is SYDALG HTAG - AMENDED
5. The date of the location is DEC 26, 1994
6. The claim is 1500 feet long and 600 feet wide. The distance from the Location monument to each end of the claim is CENTER feet in a _____ direction and _____ feet in a _____ direction.
7. The general course of the claim is from the N to the S.
8. The location of the claim is in Section 25-36, Township 4N, Range 21-W
G&SRB&M, FARRAR Mining District, LA PAZ County, Arizona.
9. If amending or relocating, the previous claim name was _____
 _____ recorded in Docket _____, Book _____,
 _____ Mining District, _____ County, Arizona.

10. The location of the claim with reference to a natural object or permanent monument is Recorder

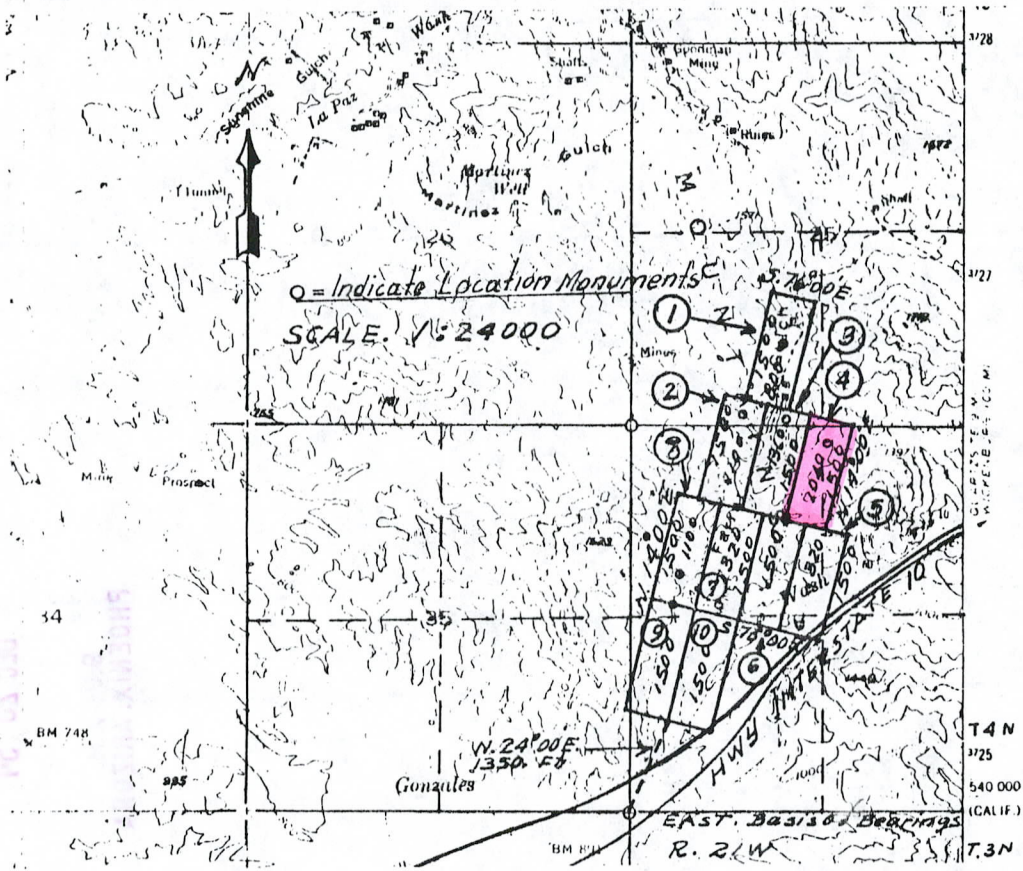
Annifer L. [Signature]
 NOTARY PUBLIC
 My Commission Expires June 3, 1996

SEE MAP - # 4 # 94-6751

Date DEC 26, 1994

Marvin A Brock
Louise Brock
 Signature

CLAIM MAP OF
FARRAR GULCH MINE



GENERAL INFORMATION

OWNERS:	Marvin A. Brock and Loise Brock, husband and wife, P. O. Box 119, Ehrenberg, Arizona 85334
CLAIM NAME	LOCATION
1 - Whirlly Girl	SW1/4 Sec. 25, T. 4 N., R. 21 W., G.&S.R.M., Yuma County, Arizona
2 - FERRa # 5	SW1/4 Sec. 25, NW1/4 Sec. 36, T. 4 N., R. 21 W., G.&S.R.M., Yuma County, Arizona.
3 - Sydalg Htur	SW1/4 Sec. 25, NW1/4 Sec. 36, T. 4 N., R. 21 W., G.&S.R.M., Yuma County, Arizona
4 - Sydalg Htur AMENDED	SW1/4, SE1/4 Sec. 25, NW1/4, NE1/4 Sec. 36, T. 4 N., R. 21 W., G.&S.R.M., Yuma County, Arizona.
5 - FERRa # 2 AMENDED	NW1/4, NE1/4, SE1/4 and SW1/4, Sec. 36, T. 4 N., R. 21 W., G.&S.R.M., Yuma County, Arizona.
6 - FERRa - # 1 AMENDED	NW1/4, SW1/4, Sec. 36, T. 4 N., R. 21 W., G.&S.R.M., Yuma County, Arizona.
7 - S. H. # 2	NW1/4, SW1/4, Sec. 36, T. 4 N., R. 21 W., G.&S.R.M., Yuma County, Arizona.
8 - FERRa # 4	NW1/4, Sec. 36, T. 4 N., R. 21 W., G.&S.R.M., Yuma County, Arizona.
9 - FERRa # 3	SE1/4 Sec. 35, NW1/4, SW1/4, Sec. 36, T. 4 N., R. 21 W., G.&S.R.M., Yuma County, Arizona.
10- S.H. # 3	NW1/4, SW1/4, Sec. 36, T. 4 N., R. 21 W., G.&S.R.M., Yuma County, Arizona.

* Yuma Co., = LA PAZ Co.,

Returns to:
RANDALL WALKER
2175 MAIN AVE.
DURANGO CO 81301



78- 01162

10/2

OFFICIAL RECORDS OF LA PAZ COUNTY, AZ
PATRICIA WALL, LA PAZ COUNTY RECORDER
REC REG BY: RANDALL WALKER
06 MAR 1998 02:59 PM PAGE 1 OF 2
RECORDING FEE \$ 10.00

AMENDED NOTICE OF PLACER MINING CLAIM LOCATION

NOTICE OF HEREBY GIVEN that the Sydalg Htur placer mining claim owned by Randall Walker and Michael Walker, whose current mailing address is 8345 County Road 250, Durango, Colorado 81301, is amended to restate portions of the original location notice.

The general course of this claim is southwest to northeast and it is situated in La Paz County, Arizona.

This claim is 1500 feet in length and 600 feet in width. This claim runs from the location monument on which this location notice is posted approximately 1458 feet in a NNE direction to the N end line and 567 feet in a ESE direction to the E end line. The claim boundaries are marked by four (4) monuments, one at each corner.

This mining claim is located approximately 8 miles west of Quartzsite, Arizona. The location monument on which this notice is posted is situated within Sections 25 and 36, Township 4 North, Range 21 West, G.&S.R.B.&M., State of Arizona.

The original location notice of the mining claim was previously recorded at Recording Number #94-6720, La Paz County Recorder's Office, State of Arizona and at the Arizona State Office, Bureau of Land Management, as AMC# 332 374. If the original location or location notice of the mining claim is for any reason determined to be defective or void by a court or agency of competent jurisdiction, then this amendment shall be deemed a relocation.

DATED and POSTED on the ground this 3rd day of March, 1998.

Randall Walker
Michael Walker

By Randall Walker

ARIZONA
STATE OFFICE
PHOENIX, ARIZONA

MAR 17 8 37 AM '98

RECEIVED
BUREAU OF
LAND MANAGEMENT

2 of 2

MAP OF PLACER MINING CLAIM LOCATION

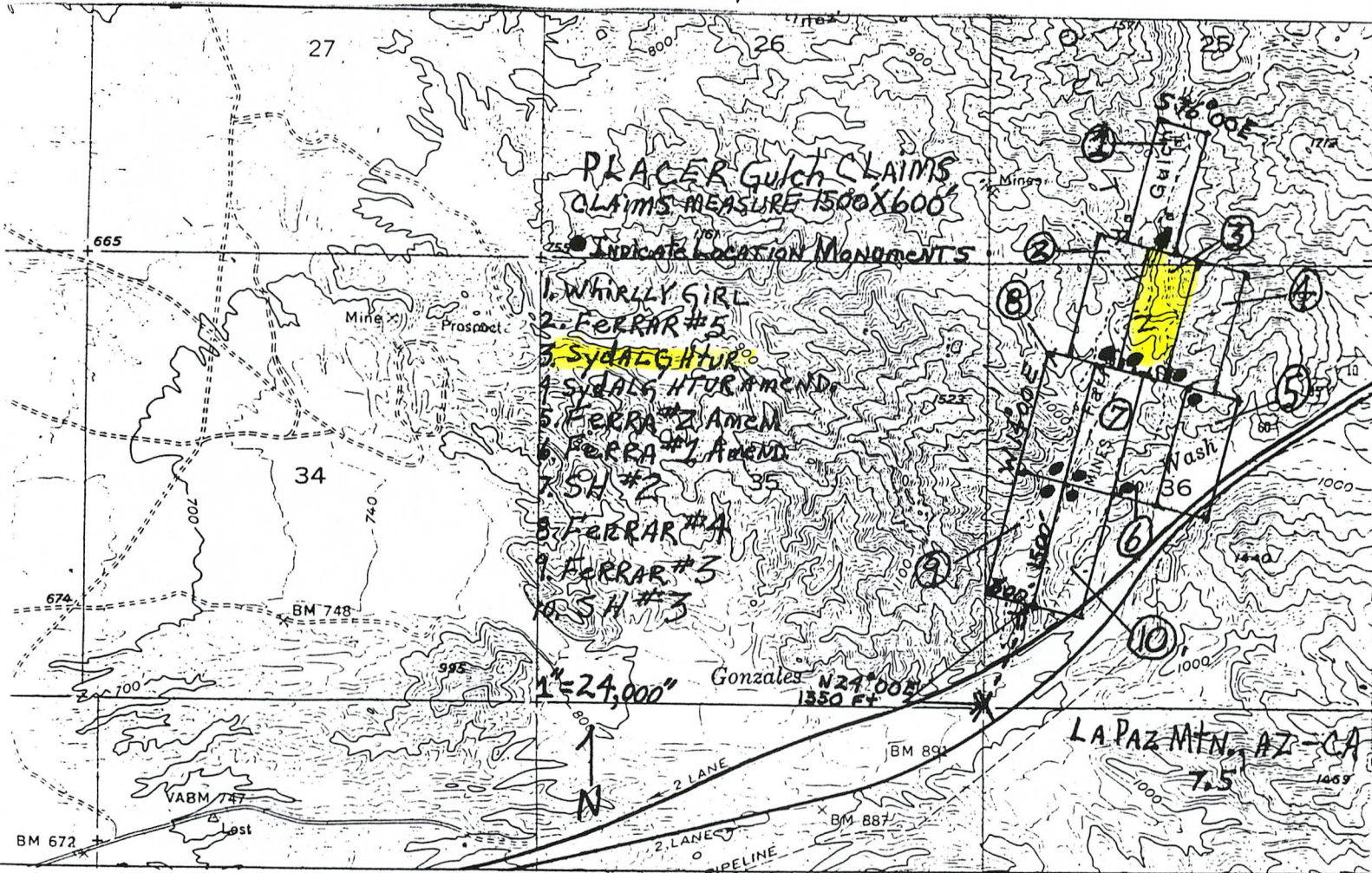
This map depicts the Sydalg Itur mining claim which is located in Sections 25 and 36, Township 4 North, Range 21 West, G.&S.R.B.&M., La Paz County, State of Arizona.

Wooden posts at least 2 inches in diameter and extending 4 feet above the ground were used as corner and location monuments.

The southwest corner of this group of contiguous mining claims lies approximately 1356 feet north of the southwest corner of Section 36, Township 4 North, Range 21 West, G.&S.R.B.&M., La Paz County, State of Arizona. The claim runs as follows: Beginning at the southwest corner, thence 1500 feet N. 14° E. to the northwest corner, thence 600 feet S. 76° E. to the northwest corner, thence 1500 feet S. 14° W. to the southwest corner, thence 600 feet N. 76° W. to the southwest corner, the place of beginning.

1 inch = 24,000

CLAIM MAP OF FARRAR GULCH MINE



STATE OF ARIZONA, } I hereby certify that the within instrument was filed and recorded Fee No.:
 County of LA PAZ } ss. _____, 19____ M.
 In Docket No. _____, Page _____, at the request of _____

When recorded mail to:
LOUISE BROCK
P.O. Box 119
EHRENBERG, AZ 85334

Witness my hand and official seal.
 _____ County Recorder
 By _____ Deputy Recorder

Fee: \$

NOTICE OF MINING CLAIM LOCATION

1. Location Amendment Relocation
 2. Placer Lode Millsite Tunnelsite

3. The name and address of the Locator is

MARVIN A BROCK & LOUISE BROCK Name
P.O. Box 119 Address
EHRENBERG Az 85334
City State Zip

RECEIVED
 PHOENIX, ARIZONA
 9:00 A.M.
 DEC 28 '94

A MC 332374

4. The name of the claim is SYDALG HTUR
 5. The date of the location is DEC 26, 1994
 6. The claim is 1500 feet long and 600 feet wide. The distance from the Location monument to each end of the claim is N-END feet in a _____ direction and _____ feet in a _____ direction.
 7. The general course of the claim is from the N to the S.
 8. The location of the claim is in Section 25.3.6, Township 4N, Range 21-W G&SRB&M, FARRAR Mining District, LA PAZ County, Arizona.
 9. If amending or relocating, the previous claim name was _____ recorded in Docket _____, Book _____ Mining District, _____ County, Arizona.

10. The location of the claim with reference to a natural object or permanent monument is Recorder

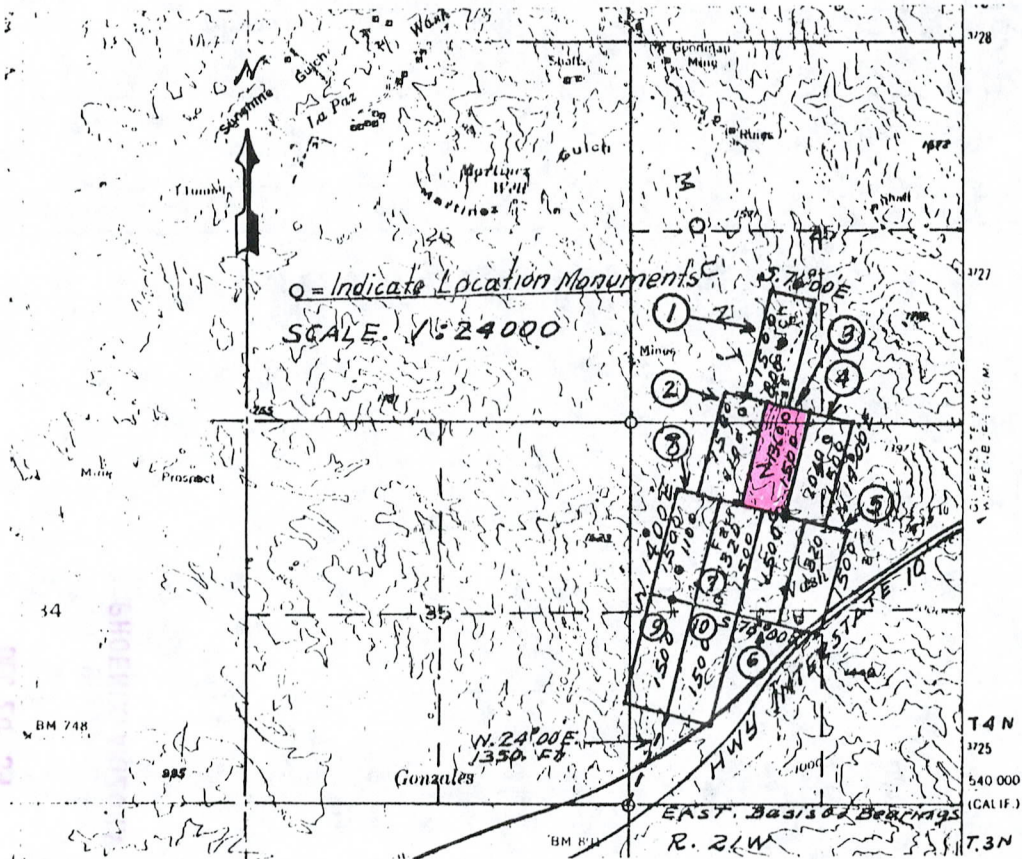
James L. Jantada Min. Jewell
 My Commission Expires June 3, 1996
12/27/94

SEE MAP # 3 94-6720

Date DEC 26, 1994

Marvin A. Brock
Louise Brock
 Signature

CLAIM MAP OF
FARRAR GULCH MINE



GENERAL INFORMATION

OWNERS:	Marvin A. Brock and Loise Brock, husband and wife, P. O. Box 119, Ehrenberg, Arizona 85334
CLAIM NAME	LOCATION
1 - Whirly Girl	SW1/4 Sec. 25, T. 4 N., R. 21 W., G.&S.R.M., Yuma County, Arizona
2 - FERRa # 5	SW1/4 Sec. 25, NW1/4 Sec. 36, T. 4 N., R. 21 W., G.&S.R.M., Yuma County, Arizona.
3 - Sydalg Htur	SW1/4 Sec. 25, NW1/4 Sec. 36, T. 4 N., R. 21 W., G.&S.R.M., Yuma County, Arizona
4 - Sydalg Htur AMENDED	SW1/4, SE1/4 Sec. 25, NW1/4, NE1/4 Sec. 36, T. 4 N., R. 21 W., G.&S.R.M., Yuma County, Arizona.
5 - FERRa # 2 AMENDED	NW1/4, NE1/4, SE1/4 and SW1/4, Sec. 36, T. 4 N., R. 21 W., G.&S.R.M., Yuma County, Arizona.
6 - FERRa - # 1 AMENDED	NW1/4, SW1/4, Sec. 36, T. 4 N., R. 21 W., G.&S.R.M., Yuma County, Arizona.
7 - S. H. # 2	NW1/4, SW1/4, Sec. 36, T. 4 N., R. 21 W., G.&S.R.M., Yuma County, Arizona.
8 - FERRa # 4	NW1/4, Sec. 36, T. 4 N., R. 21 W., G.&S.R.M., Yuma County, Arizona.
9 - FERRa # 3	SE1/4 Sec. 35, NW1/4, SW1/4, Sec. 36, T. 4 N., R. 21 W., G.&S.R.M., Yuma County, Arizona.
10- S.H. # 3	NW1/4, SW1/4, Sec. 36, T. 4 N., R. 21 W., G.&S.R.M., Yuma County, Arizona.

* Yuma Co., = LA PAZ Co.,

Pg 1 of 2

8- 02606



OFFICIAL RECORDS OF LA PAZ COUNTY, AZ.
PAT WALL, LA PAZ COUNTY RECORDER
REC REG BY: R WALKER
01 JUN 1998 02:32 PM PAGE 1 OF 2
RECORDING FEE \$ 10.00

Return to
RANDALL WALKER
2175 MAIN AVE
DURANGO CO 81301

AMENDED NOTICE OF PLACER MINING CLAIM LOCATION

NOTICE OF HEREBY GIVEN that the Whirly Girl placer mining claim owned by Randall Walker and Michael Walker, whose current mailing address is 8345 County Road 250, Durango, Colorado 81301, is amended to restate portions of the original location notice.

The general course of this claim is southwest to northeast and it is situated in La Paz County, Arizona.

This claim is 1500 feet in length and 600 feet in width. This claim runs from the location monument on which this location notice is posted approximately 1467 feet in a NNE direction to the N end line and 24 feet in a ESE direction to the E end line. The claim boundaries are marked by four (4) monuments, one at each corner.

This mining claim is located approximately 8 miles west of Quartzsite, Arizona. The location monument on which this notice is posted is situated within Sections 25, Township 4 North, Range 21 West, G.&S.R.B.&M., State of Arizona.

The original location notice of the mining claim was previously recorded at Recording Number 94-6718, La Paz County Recorder's Office, State of Arizona and at the Arizona State Office, Bureau of Land Management, as AMC# 332 375. If the original location or location notice of the mining claim is for any reason determined to be defective or void by a court or agency of competent jurisdiction, then this amendment shall be deemed a relocation.

DATED and POSTED on the ground this 3RD day of March, 1998.

Randall Walker
Michael Walker

Michael P. Walker

By Randall Walker
Randall Walker

RECEIVED
BUREAU OF
LAND MANAGEMENT
JUN 23 9 47 AM '98
ARIZONA
STATE OFFICE
PHOENIX, ARIZONA

This document is being recorded with the La Paz County Recorder and the Bureau of Land Management in the Phoenix office to correct a typographical error on the map page. It should read section 25 and not sections 25 & 36 as recorded in La Paz County on March 6, 1998 under reception #98-01163.

Michael P. Walker 5/27/98
Michael P. Walker date
S. Randall Walker 5-27-98
S. Randall Walker date

MAP OF PLACER MINING CLAIM LOCATION

This map depicts the Whirlly Girl mining claim which is located in Section ~~25~~^{S.R.W. MPW}, Township 4 North, Range 21 West, G.&S.R.B.&M., La Paz County, State of Arizona.

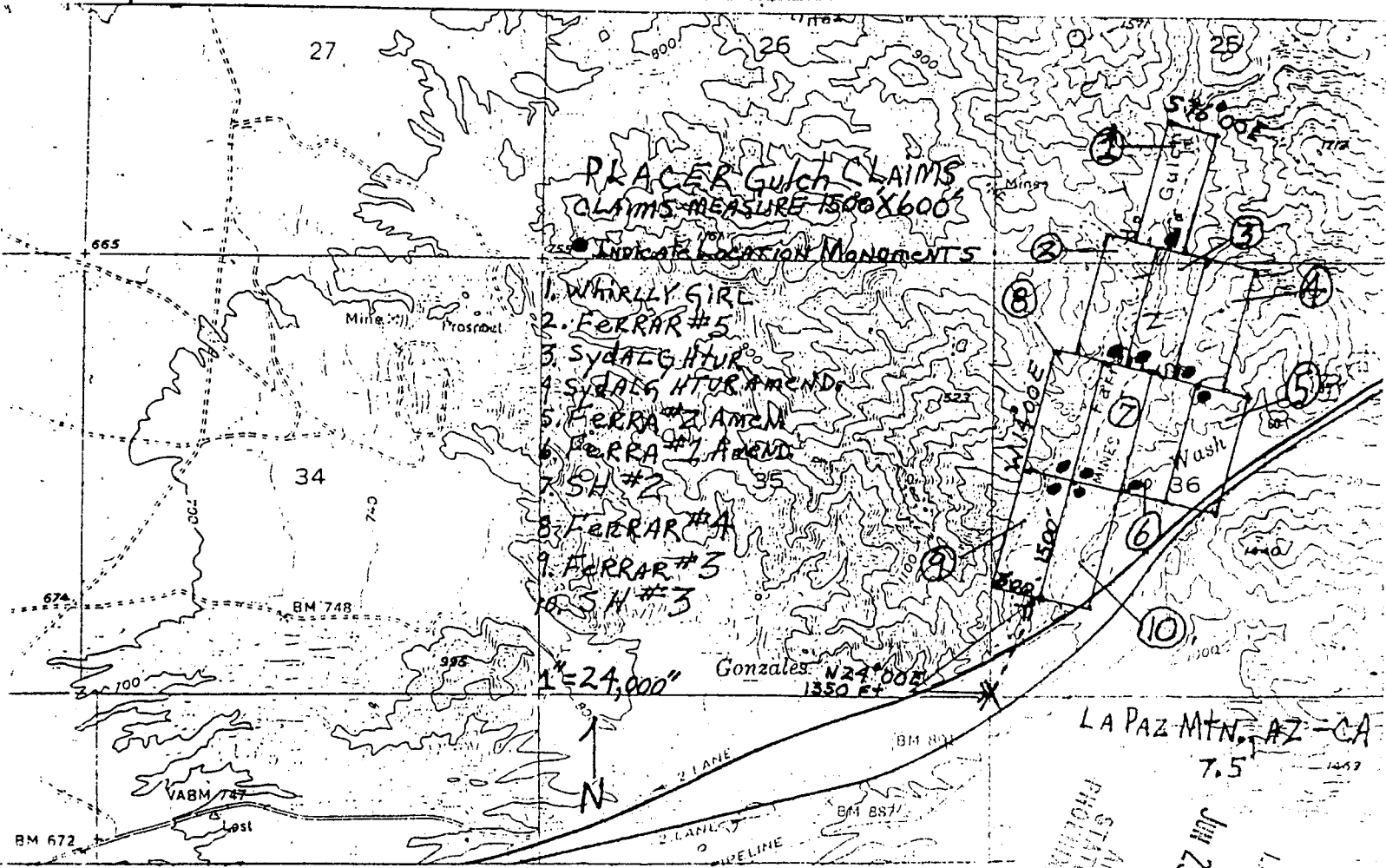
Wooden posts at least 2 inches in diameter and extending 4 feet above the ground were used as corner and location monuments.

The southwest corner of this group of contiguous mining claims lies approximately 1356 feet north of the southwest corner of Section 36, Township 4 North, Range 21 West, G.&S.R.B.&M., La Paz County, State of Arizona. The claim runs as follows: Beginning at the southwest corner, thence 1500 feet N. 14° E. to the northwest corner, thence 600 feet S. 76° E. to the northwest corner, thence 1500 feet S. 14° W. to the southwest corner, thence 600 feet N. 76° W. to the southwest corner, the place of beginning.

CLAIM MAP OF

FARRAR GULCH MINE

1 inch = 24,000



LA PAZ MTN., AZ - CA
7.5

RECEIVED
BUREAU OF
LAND MANAGEMENT
JUN 23 9 47 AM '98
ARIZONA
STATE OFFICE
PHOENIX, ARIZONA

Return to:
RANDALL WALKER
2715 MAIN AVE
DURANGO CO 81301

AMENDED NOTICE OF PLACER MINING CLAIM LOCATION

NOTICE OF HEREBY GIVEN that the Whirly Girl placer mining claim owned by Randall Walker and Michael Walker, whose current mailing address is 8345 County Road 250, Durango, Colorado 81301, is amended to restate portions of the original location notice.

The general course of this claim is southwest to northeast and it is situated in La Paz County, Arizona.

This claim is 1500 feet in length and 600 feet in width. This claim runs from the location monument on which this location notice is posted approximately 1467 feet in a NNE direction to the N end line and 24 feet in a ESE direction to the E end line. The claim boundaries are marked by four (4) monuments, one at each corner.

This mining claim is located approximately 8 miles west of Quartzsite, Arizona. The location monument on which this notice is posted is situated within Sections 25, Township 4 North, Range 21 West, O.&S.R.B.&M., State of Arizona.

The original location notice of the mining claim was previously recorded at Recording Number 94-6718, La Paz County Recorder's Office, State of Arizona and at the Arizona State Office, Bureau of Land Management, as AMC# 332 375. If the original location or location notice of the mining claim is for any reason determined to be defective or void by a court or agency of competent jurisdiction, then this amendment shall be deemed a relocation.

DATED and POSTED on the ground this 3rd day of March, 1998.

Randall Walker
Michael Walker

Michael P. Walker

By *Randall Walker*
Randall Walker

This document is being recorded with the La Paz County Recorder and the Bureau of Land Management in the Phoenix office to correct a typographical error on the map page. It should read section 25 and not sections 25 & 36 as recorded in La Paz County on March 6, 1998 under reception #98-01163.

Michael P. Walker 5/27/98
Michael P. Walker date
S. Randall Walker 5-27-98
S. Randall Walker date

2 of 2

MAP OF PLACER MINING CLAIM LOCATION

This map depicts the Whirly Girl mining claim which is located in Section 25 ^{S. R. W.} _{M P W} Township 4 North, Range 21 West, G.&S.R.B.&M., La Paz County, State of Arizona.

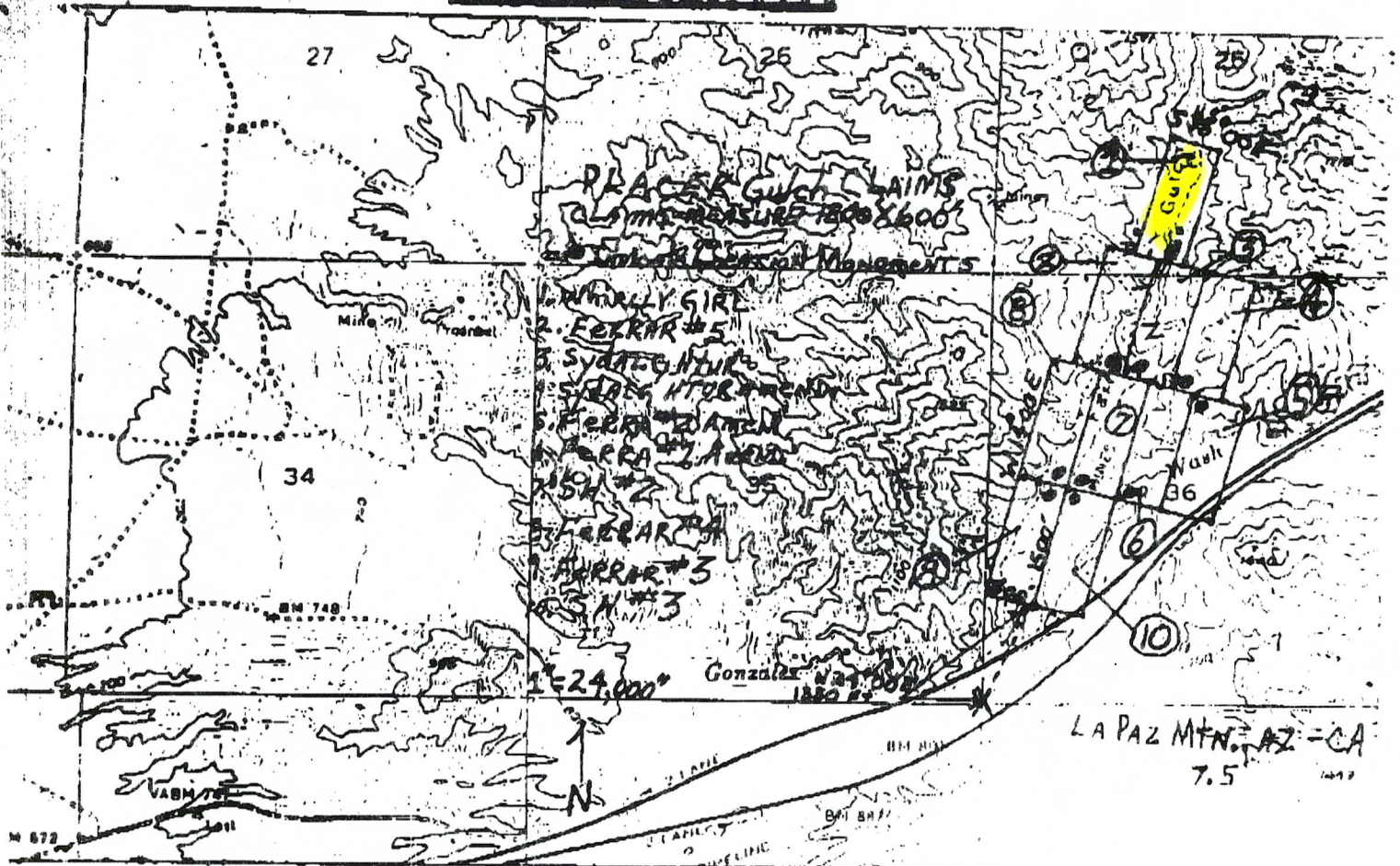
Wooden posts at least 2 inches in diameter and extending 4 feet above the ground were used as corner and location monuments.

The southwest corner of this group of contiguous mining claims lies approximately 1356 feet north of the southwest corner of Section 36, Township 4 North, Range 21 West, G.&S.R.B.&M., La Paz County, State of Arizona. The claim runs as follows: Beginning at the southwest corner, thence 1500 feet N. 14° E. to the northwest corner, thence 600 feet S. 76° E. to the northeast corner, thence 1500 feet S. 14° W. to the southeast corner, thence 600 feet N. 76° W. to the southwest corner, the place of beginning.

CLAIM MAP OF

1 inch = 24,000

PARRAL GULCH MINE



Return to:
RANDALL WALKER
2115 MAIN AVE
DURANGO CO 81301



98- D1163

OFFICIAL RECORDS OF LA PAZ COUNTY, AZ
PATRICIA WALL, LA PAZ COUNTY RECORDER
REC REQ BY: RANDALL WALKER
06 MAR 1998 03:03 PM PAGE 1 OF 2
RECORDING FEE \$ 10.00

AMENDED NOTICE OF PLACER MINING CLAIM LOCATION

NOTICE OF HEREBY GIVEN that the Whirly Girl placer mining claim owned by Randall Walker and Michael Walker, whose current mailing address is 8345 County Road 250, Durango, Colorado 81301, is amended to restate portions of the original location notice.

The general course of this claim is southwest to northeast and it is situated in La Paz County, Arizona.

This claim is 1500 feet in length and 600 feet in width. This claim runs from the location monument on which this location notice is posted approximately 1467 feet in a NNE direction to the N end line and 24 feet in a ESE direction to the E end line. The claim boundaries are marked by four (4) monuments, one at each corner.

This mining claim is located approximately 8 miles west of Quartzsite, Arizona. The location monument on which this notice is posted is situated within Sections 25, Township 4 North, Range 21 West, G.&S.R.B.&M., State of Arizona.

The original location notice of the mining claim was previously recorded at Recording Number 94-6718, La Paz County Recorder's Office, State of Arizona and at the Arizona State Office, Bureau of Land Management, as **AMC# 332 375**. If the original location or location notice of the mining claim is for any reason determined to be defective or void by a court or agency of competent jurisdiction, then this amendment shall be deemed a relocation.

DATED and POSTED on the ground this ^{3rd}_{3rd} day of March, 1998.

Randall Walker
Michael Walker

By Randall Walker
Randall Walker

RECEIVED
BUREAU OF
LAND MANAGEMENT
ARIZONA
STATE OFFICE
PHOENIX, ARIZONA
MAR 17 8 37 AM '98

MAP OF PLACER MINING CLAIM LOCATION

This map depicts the Whirly Girl mining claim which is located in Sections 25 36, Township 4 North, Range 21 West, G.&S.R.B.&M., La Paz County, State of Arizona.

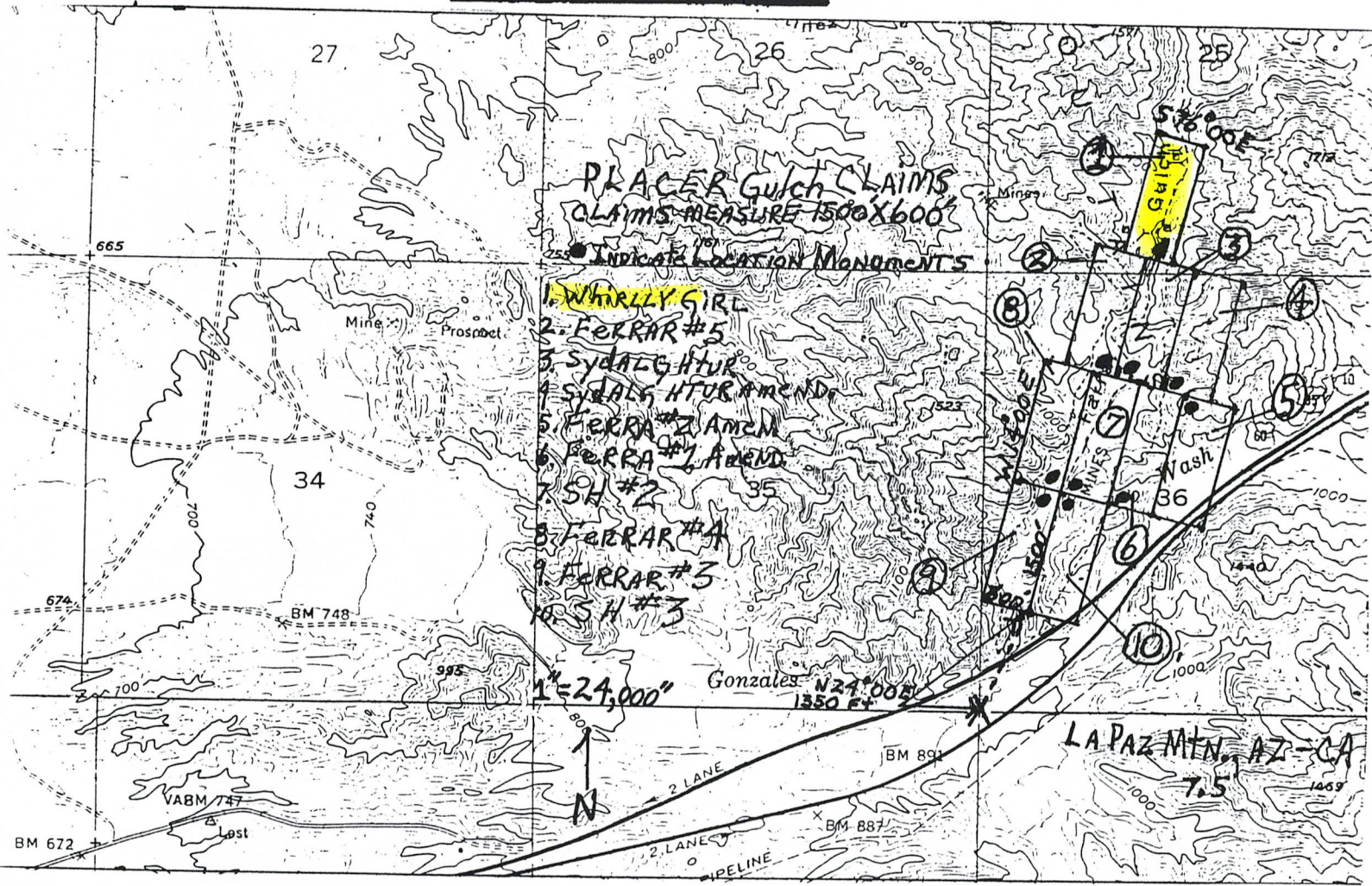
Wooden posts at least 2 inches in diameter and extending 4 feet above the ground were used as corner and location monuments.

The southwest corner of this group of contiguous mining claims lies approximately 1356 feet north of the southwest corner of Section 36, Township 4 North, Range 21 West, G.&S.R.B.&M., La Paz County, State of Arizona. The claim runs as follows: Beginning at the southwest corner, thence 1500 feet N. 14° E. to the northwest corner, thence 600 feet S. 76° E. to the northwest corner, thence 1500 feet S. 14° W. to the southwest corner, thence 600 feet N. 76° W. to the southwest corner, the place of beginning.

CLAIM MAP OF

1 inch = 24,000

FARRAR GULCH MINE



STATE OF ARIZONA, } ss. I hereby certify that the within instrument filed and recorded
County of LA PAZ, 1994 M.

Fee No.:

In Docket No. _____, Page _____, at the request of _____

When recorded mail to:
LOUISE BROCK
P.O. Box 119
EHRENBERG, AZ 85334

Witness my hand and official seal.

County Recorder
By _____
Deputy Recorder

Fee: \$

NOTICE OF MINING CLAIM LOCATION

A HC 332375

- 1. Location Amendment Relocation
- 2. Placer Lode Millsite Tunnelsite

3. The name and address of the Locator is

MARVIN A BROCK & LOUISE BROCK
Name

P.O. Box 119
Address

EHRENBERG AZ 85334
City State Zip

RECEIVED
B.L.M. ARIZONA OFFICE
DEC 28 1994
9:00 AM
PHOENIX, ARIZONA

- 4. The name of the claim is WHIRLLY GIRL
- 5. The date of the location is DEC 26, 1994
- 6. The claim is 1500 feet long and 600 feet wide. The distance from the Location monument to each end of the claim is 700 feet in a CENTER direction and _____ feet in a _____ direction.
- 7. The general course of the claim is from the N to the S.
- 8. The location of the claim is in Section 25, Township 4N, Range 21-W G&SRB&M, FARRAR Mining District, LA PAZ County, Arizona.
- 9. If amending or relocating, the previous claim name was ~~94-6718~~ recorded in Docket _____, Book _____ Mining District, _____ County, Arizona.

10. The location of the claim with reference to a natural object or permanent monument is Recording

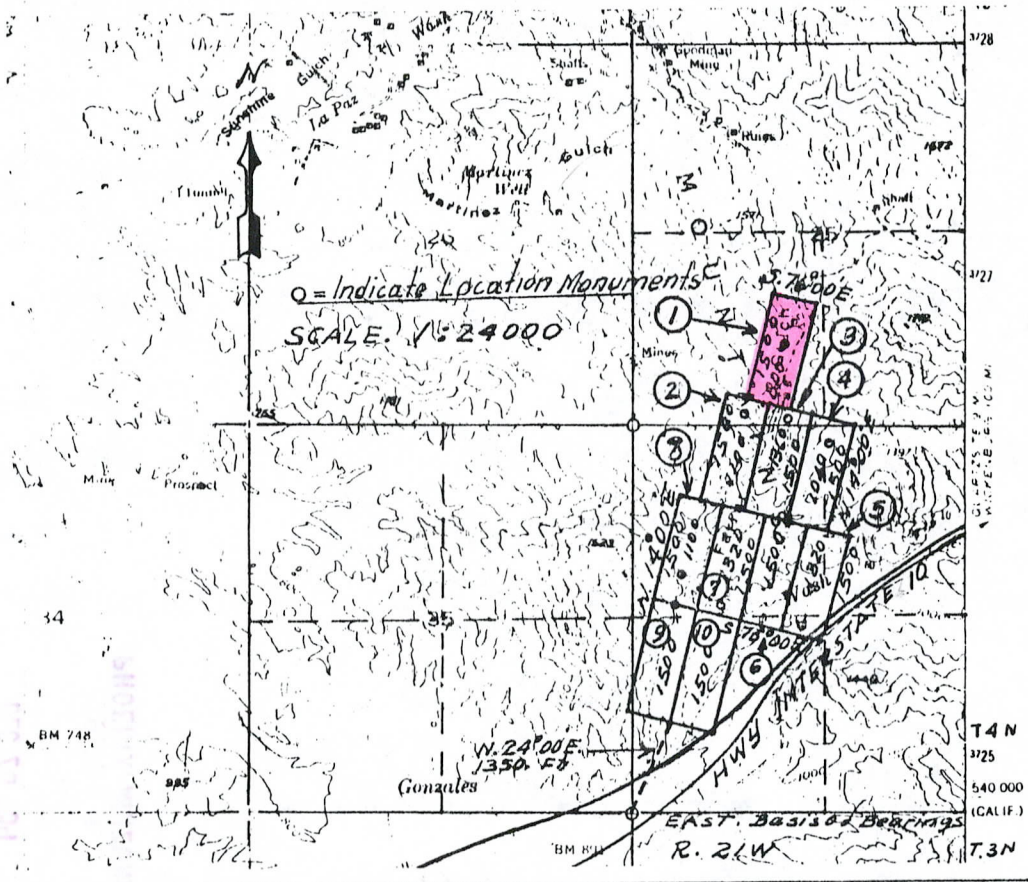


Date DEC 26, 1994

SEE MAP - #1 #94-6718

Marvin A Brock
Louise Brock
Signature

CLAIM MAP OF
FARRAR GULCH MINE



GENERAL INFORMATION

OWNERS:	Marvin A. Brock and Loise Brock, husband and wife, P. O. Box 119, Ehrenberg, Arizona 85334
CLAIM NAME	LOCATION
1 - Whirly Girl	SW1/4 Sec. 25, T. 4 N., R. 21 W., G.&S.R.M., Yuma County, Arizona
2 - FERRa # 5	SW1/4 Sec. 25, NW1/4 Sec. 36, T. 4 N., R. 21 W., G.&S.R.M., Yuma County, Arizona.
3 - Sydalg Htur	SW1/4 Sec. 25, NW1/4 Sec. 36, T. 4 N., R. 21 W., G.&S.R.M., Yuma County, Arizona
4 - Sydalg Htur AMENDED	SW1/4, SE1/4 Sec. 25, NW1/4, NE1/4 Sec. 36, T. 4 N., R. 21 W., G.&S.R.M., Yuma County, Arizona.
5 - FERRa # 2 AMENDED	NW1/4, NE1/4, SE1/4 and SW1/4, Sec. 36, T. 4 N., R. 21 W., G.&S.R.M., Yuma County, Arizona.
6 - FERRa - # 1 AMENDED	NW1/4, SW1/4, Sec. 36, T. 4 N., R. 21 W., G.&S.R.M., Yuma County, Arizona.
7 - S. H. # 2	NW1/4, SW1/4, Sec. 36, T. 4 N., R. 21 W., G.&S.R.M., Yuma County, Arizona.
8 - FERRa # 4	NW1/4, Sec. 36, T. 4 N., R. 21 W., G.&S.R.M., Yuma County, Arizona.
9 - FERRa # 3	SE1/4 Sec. 35, NW1/4, SW1/4, Sec. 36, T. 4 N., R. 21 W., G.&S.R.M., Yuma County, Arizona.
10- S.H. # 3	NW1/4, SW1/4, Sec. 36, T. 4 N., R. 21 W., G.&S.R.M., Yuma County, Arizona.

Yuma Co., = LA PAZ Co.,

SEC	SUBDIVISION	MIR	X-REFERENCE	NUMBER/TYPER/DISPOSITION/ACRES	PROPERTY/INTEREST/RELATIONSHIP
19	NE	14	3-DN 22-DW	CASE: AZA 000391 TYPE: 362113 FREE USE-ALL-GOVT DISP: CLOSED 04/30/72 ACRS: 00272.500	BR REGIONAL OFFICE 100.00000Z PERMITTEE
34	SESE				
35	SWSW				
19	SENESE, NESENE, N2SWNE			CASE: AZA 004581 TYPE: 361113 NEGOTIATES SALES-AL DISP: AUTHORIZED 12/17/87 ACRS: 00025.000	MASSEY SAND & ROCK 100.00000Z PERMITTEE
19	LOT 1			CASE: AZA 006675 TYPE: 387200 PROTESTS & CONTESTS DISP: CLOSED 08/25/89 ACRS: 00002.500	PADEN RAY A 100.00000Z HOLDING AGENC
31	S2SE	14	3-DN 21-DW	CASE: AZA 008829	SOUTHWESTERN TEL CO 100.00000Z HOLDER/BILLEE
32	S2S2	14	3-DN 22-DW	TYPE: 286202 ROW-TELEPHONE-TELEG	
33	S2S2	14	4-DN 14-DW	DISP: PENDING 07/31/92	
34	S2SW	14	4-DN 14-DW	ACRS: 00045.140	
35	S2SE	14	4-DN 17-DW		
35	SENESE	14	4-DN 18-DW		
36	SENW, N2SW	14	4-DN 19-DW		
36	NWSWSW	14	4-DN 20-DW		
		14	5-DN 14-DW		
		14	5-DN 15-DW		
35	SE	14	3-DN 21-DW	CASE: AZA 00882901	SOUTHWESTERN TEL CO 100.00000Z PERMITTEE
36	SENW, SW	14	3-DN 22-DW	TYPE: 280004 ROW TEMP USE PERMIT	
		14	4-DN 19-DW	DISP: CLOSED 07/01/93	
		14	4-DN 20-DW	ACRS: 00052.280	
35	SWSW			CASE: AZA 009650 TYPE: 362113 FREE USE-ALL-GOVT DISP: CLOSED 01/31/82 ACRS: 00001.000	BR REGIONAL OFFICE 100.00000Z PERMITTEE
19	N2NESE, W2NE, S2NESE			CASE: AZA 010015 TYPE: 362113 FREE USE-ALL-GOVT DISP: CLOSED 12/31/82 ACRS: 00001.000	BR REGIONAL OFFICE 100.00000Z PERMITTEE
21	SESE			CASE: AZA 010016	BR REGIONAL OFFICE 100.00000Z PERMITTEE
22	SWSW			TYPE: 362113 FREE USE-ALL-GOVT	
34	SESE			DISP: CLOSED 02/09/83 ACRS: 00001.000	

CASE TYPE: ALL DISPO: ALL

14 4-DN 21-DW

SEC	SUBDIVISION	N/E X-REFERENCE	NUMBER/TYPER/DISPOSITION/ACRES	PROPRIETOR/INTEREST/RELATIONSHIP
34	SESE		CASE: AZA 017609	BR REGIONAL OFFICE 100.00000% PERMITTEE
35	SWSW		TYPE: 362113 FREE USE-ALL-GOVT DISP: AUTHORIZED 03/10/82 ACRS: 00080.000	
19	N2NENE, W2NE, S2SENE		CASE: AZA 018430	BR YUMA PROJECT OFC 100.00000% PERMITTEE
			TYPE: 362113 FREE USE-ALL-GOVT DISP: AUTHORIZED 02/02/83 ACRS: 00120.000	
21	SESE		CASE: AZA 018431	BR YUMA PROJECT OFC 100.00000% LESSEE
22	SWSW		TYPE: 362113 FREE USE-ALL-GOVT DISP: AUTHORIZED 02/02/83 ACRS: 00080.000	
19	ALL		CASE: AZA 018975	KUNKEL FRANCES 100.00000% LESSEE
20	ALL		TYPE: 311111 O&G LSE NONCOMP PUB	
21	ALL		DISP: CLOSED 08/08/91	
28	ALL		ACRS: 05721.800	
29	ALL			
30	ALL			
31	ALL			
32	ALL			
33	ALL			
19	E2, E2W2		CASE: AZA 020038	CELSIUS ENERGY CO 100.00000% LESSEE
19	LOT 1-4		TYPE: 311211 O&G LSE SIMO PUBLIC	
20	ALL		DISP: CLOSED 03/01/87	
21	ALL		ACRS: 05721.800	
28	ALL			
29	ALL			
30	E2, E2W2			
30	LOT 1-4			
31	E2, E2W2			
31	LOT 1-4			
32	ALL			
33	ALL			
19	N2NE		CASE: AZA 021813	CONTL TEL CO OF CA 100.00000% HOLDER/BILLEE
			TYPE: 286203 ROW-TEL & TELEG, FL	
			DISP: AUTHORIZED 12/10/91	
			ACRS: 00000.412	
19	N2N2NW		CASE: AZA 02181301	CONTL TEL CO OF CA 100.00000% PARTY-IN-INTE
			TYPE: 286209 UNAUTH ACT-ROW-TEL&	
			DISP: CLOSED 12/18/91	
			ACRS: 00000.445	

CASE TYPE: ALL DISPO: ALL

14 4-0N 21-0W

SEC	SUBDIVISION	NR	X-REF	REFERENCE	NUMBER/TYPER/POSITION/ACRES	PROPERTY/INTEREST/RELATIONSHIP
36	NE, S2	14	1-0N	8-0W	CASE: AZA 021968	ALL AMER PIPELINE CO 100.00000Z HOLDER/BILLEE
		14	1-0N	9-0W	TYPE: 288100 ROW-0&G PIPELINES	
		14	1-0N	10-0W	DISP: AUTHORIZED 05/18/85	
		14	1-0S	6-0W	ACRS: 00300.000	
		14	1-0S	7-0W		
		14	1-0S	8-0W		
		14	2-0N	10-0W		
		14	2-0N	11-0W		
		14	2-0N	12-0W		
		14	2-0N	13-0W		
		14	2-0N	19-0W		
		14	2-0S	2-0W		
		14	2-0S	3-0W		
		14	2-0S	4-0W		
		14	2-0S	5-0W		
		14	2-0S	6-0W		
		14	3-0N	13-0W		
		14	3-0N	14-0W		
		14	3-0N	15-0W		
		14	3-0N	16-0W		
		14	3-0N	21-0W		
		14	3-0N	22-0W		
		14	3-0S	1-0W		
		14	3-0S	2-0W		
		14	4-0N	16-0W		
		14	4-0N	17-0W		
		14	4-0N	18-0W		
		14	4-0N	19-0W		
		14	4-0N	20-0W		
		14	4-0S	1-0E		
		14	4-0S	1-0W		
		14	5-0S	1-0E		
		14	5-0S	2-0E		
		14	5-0S	3-0E		
		14	6-0S	2-0E		
		14	6-0S	3-0E		
		14	6-0S	4-0E		
		14	6-0S	5-0E		
		14	6-0S	6-0E		
		14	6-0S	7-0E		
		14	6-0S	8-0E		
		14	6-0S	9-0E		
		14	6-0S	10-0E		
		14	7-0S	10-0E		
		14	7-0S	11-0E		
		14	7-0S	12-0E		
		14	8-0S	12-0E		
		14	8-0S	13-0E		
		14	8-0S	14-0E		

CASE TYPE: ALL DISPO: ALL

14 4-0N 21-0W

SEC	SUBDIVISION	MIR	X-REFERENCE	NUMBER/TYPE/DISPOSITION/ACRES	PROPRIETOR/INTEREST/RELATIONSHIP
		14	9-0S 14-0E		
		14	9-0S 15-0E		
		14	12-0S 19-0E		
		14	13-0S 23-0E		
		14	13-0S 27-0E		
		14	13-0S 28-0E		
		14	13-0S 29-0E		
		14	13-0S 30-0E		
		14	13-0S 31-0E		
		14	13-0S 32-0E		
36	SW	14	1-DN 4-DW	CASE: AZA 022287	SPRINT COMMUNICATION 0.00000% BILLEE
		14	2-DN 5-DW	TYPE: 286203 ROW-TEL & TELEG, FL	US SPRINT COMM CO 100.00000% HOLDER
		14	2-DN 7-DW	DISP: AUTHORIZED 01/17/90	
		14	2-DN 8-DW	ACRS: 00101.970	
		14	3-DN 13-DW		
		14	3-DN 14-DW		
		14	3-DN 15-DW		
		14	3-DN 21-DW		
		14	3-DN 22-DW		
		14	4-DN 15-DW		
		14	4-DN 16-DW		
		14	4-DN 17-DW		
		14	4-DN 18-DW		
		14	4-DN 19-DW		
		14	4-DN 20-DW		
		14	13-0S 28-0E		
		14	13-0S 29-0E		
		14	13-0S 30-0E		
		14	13-0S 31-0E		
		14	14-0S 31-0E		
		14	14-0S 32-0E		
		14	16-0S 22-0E		
		14	17-0S 20-0E		
33	SESE PART	14	3-DN 21-DW	CASE: AZA 022867	AZ SHWY 100.00000% PERMITTEE
34	SESE			TYPE: 362113 FREE USE-ALL-GOVT	
35	SWSW			DISP: AUTHORIZED 12/22/87	
				ACRS: 00095.000	
25	PORTION			CASE: AZA 023039	BULLDOG RESOURCES 100.00000% OPERATOR
26	POR OF NE			TYPE: 380913 SURFACE MST-NOTICE	PATCH DAN 0.00000% CLAIMANT
				DISP: AUTHORIZED 11/27/87	
				ACRS: 00001.000	
34	SESE			CASE: AZA 023051	HODGE CONSTR CO 100.00000% PERMITTEE
35	SWSW			TYPE: 361113 NEGOTIATED SALES-AL	
				DISP: EXPIRED 01/24/91	
				ACRS: 00080.000	

CASE TYPE: ALL DISPO: ALL 14 4-DN 21-DW

SEC	SUBDIVISION	MIR	X-REFERENCE	NUMBER/TYPE/DISPOSITION/ACRES	PROPERTY/INTEREST/RELATIONSHIP
36	M&B	14	1-DN 8-DW	CASE: AZA 023095	PACIFIC TX PIPELINE 100.00000% HOLDER
		14	1-DN 9-DW	TYPE: 288100 ROW-O&G PIPELINES	
		14	1-DN 10-DW	DISP: AUTHORIZED 05/23/86	
		14	1-OS 6-DW	ACRS: 00300.000	
		14	1-OS 7-DW		
		14	1-OS 8-DW		
		14	2-DN 10-DW		
		14	2-DN 11-DW		
		14	2-DN 12-DW		
		14	2-DN 13-DW		
		14	2-OS 2-DW		
		14	2-OS 3-DW		
		14	2-OS 4-DW		
		14	2-OS 5-DW		
		14	2-OS 6-DW		
		14	3-DN 13-DW		
		14	3-DN 14-DW		
		14	3-DN 15-DW		
		14	3-DN 16-DW		
		14	3-DN 21-DW		
		14	3-DN 22-DW		
		14	3-OS 1-DW		
		14	3-OS 2-DW		
		14	4-DN 16-DW		
		14	4-DN 17-DW		
		14	4-DN 18-DW		
		14	4-DN 19-DW		
		14	4-DN 20-DW		
		14	4-OS 1-OE		
		14	4-OS 1-DW		
		14	5-OS 1-OE		
		14	5-OS 2-OE		
		14	5-OS 3-OE		
		14	6-OS 2-OE		
		14	6-OS 3-OE		
		14	6-OS 4-OE		
		14	6-OS 5-OE		
		14	6-OS 6-OE		
		14	6-OS 7-OE		
		14	6-OS 8-OE		
		14	6-OS 9-OE		
		14	6-OS 10-OE		
		14	7-OS 10-OE		
		14	7-OS 11-OE		
		14	7-OS 12-OE		
		14	8-OS 12-OE		
		14	8-OS 13-OE		
		14	8-OS 14-OE		
		14	9-OS 14-OE		

CASE TYPE: ALL DISPO: ALL

14 4-DN 21-DW

SEC	SUBDIVISION	N18_X-REFERENCE	NUMBER/TYPER/DISPOSITION/ACRES	PROPRIETOR/INTEREST/RELATIONSHIP
		14 9-0S 15-0E		
		14 12-0S 19-0E		
		14 13-0S 23-0E		
		14 13-0S 27-0E		
		14 13-0S 28-0E		
		14 13-0S 29-0E		
		14 13-0S 30-0E		
		14 13-0S 31-0E		
		14 13-0S 32-0E		
19	LOT 1		CASE: AZA 023276 TYPE: 292803 UNAUTHORIZED OCCUPA DISP: PENDING 04/21/88 ACRS: 00001.000	PADEN RAY A 100.00000% PARTY-IN-INTE
23	SE	14 4-0N 20-0W	CASE: AZA 023284 TYPE: 380913 SURFACE MGT-NOTICE DISP: CLOSED 07/28/93 ACRS: 00002.000	BLM YUNA DO 0.00000% OFFICE OF REC BREAKWATER RESOURCES 100.00000% OPERATOR HELNICK PAUL 0.00000% CLAIMANT PATCH DAN 0.00000% CLAIMANT
24	SW			
25	NE			
21	PORTION OF ALL	14 3-0N 21-0W	CASE: AZA 023285 TYPE: 380913 SURFACE MGT-NOTICE DISP: AUTHORIZED 04/27/88 ACRS: 00005.000	FULLER JAY 0.00000% CLAIMANT VICKERY JOHN 100.00000% OPERATOR
22	PORTION OF N2			
27	PORTION OF ALL			
34	PORTION OF ALL			
35	PORTION OF S2			
34	SESE		CASE: AZA 023286 TYPE: 362113 FREE USE-ALL-BOVT DISP: CLOSED 11/11/88 ACRS: 00095.000	LA PAZ CO PUB WORKS 100.00000% APPLICANT
35	SWSW			
20	NWSWNW		CASE: AZA 023498 TYPE: 361113 NEGOTIATES SALES-AL DISP: AUTHORIZED 03/09/89 ACRS: 00010.000	MASSEY SAND & ROCK 100.00000% PERMITTEE
22	NE		CASE: AZA 023662 TYPE: 380913 SURFACE MGT-NOTICE DISP: AUTHORIZED 01/18/89 ACRS: 00005.000	FULLER JAY 100.00000% OPERATOR FULLER JAY 0.00000% CLAIMANT
34	SESE		CASE: AZA 023981 TYPE: 361113 NEGOTIATES SALES-AL DISP: EXPIRED 03/13/92 ACRS: 00040.000	TED'S TRUCK CENTER 100.00000% PERMITTEE
35	SWSW			

CASE TYPE: ALL DISPO: ALL

14 4-0N 21-0W

SEC	SUBDIVISION	NTS X-REFERENCE	NUMBER/TYPER/DISPOSITION/ACRES	PROPRIETOR/INTEREST/RELATIONSHIP
26	NW		CASE: AZA 024224 TYPE: 380913 SURFACE MST-NOTICE DISP: AUTHORIZED 05/02/94 ACRS: 00005.000	BRANDT FRED 100.00000% OPERATOR BRANDT FRED 0.00000% CLAIMANT
34	SESE		CASE: AZA 024799 TYPE: 362113 FREE USE-ALL-GOVT DISP: AUTHORIZED 10/19/90 ACRS: 00001.000	PALO VERDE IRRIGATIO 100.00000% PERMITTEE
35	SWSW			
25	POR		CASE: AZA 024817 TYPE: 380913 SURFACE MST-NOTICE DISP: AUTHORIZED 08/23/84 ACRS: 00001.000	W&F PROPERTIES INC 100.00000% OPERATOR
35	POR			
25	S2	14 4-0N 20-0W	CASE: AZA 024822 TYPE: 380913 SURFACE MST-NOTICE DISP: AUTHORIZED 12/12/91 ACRS: 00004.000	BLM YUMA DO 0.00000% OFFICE OF REC MONTGOMERY BRANDY 100.00000% OPERATOR PATCH DAN 0.00000% CLAIMANT
26	S2			
33	POR			
34	SESE		CASE: AZA 024876 TYPE: 361113 NEGOTIATED SALES-AL DISP: PENDING 10/18/90 ACRS: 00080.000	CRAWFORD ASSOCIATES 100.00000% APPLICANT
35	SWSW			
020	NESWNW, NWSNW, S2SESW		CASE: AZA 025253 TYPE: 361313 MIN MAT SALE-COMP-A DISP: AUTHORIZED 06/16/92 ACRS: 00040.000	GRANITE CONSTR CO 100.00000% PERMITTEE
21	W2		CASE: AZA 026509 TYPE: 361113 NEGOTIATED SALES-AL DISP: PENDING 03/09/92 ACRS: 00040.000	BLM YUMA DO 0.00000% OFFICE OF REC EDSTROM CONSTRUCTION 100.00000% APPLICANT
22	E2			
23	SE		CASE: AZA 026538 TYPE: 380913 SURFACE MST-NOTICE DISP: CLOSED 09/24/94 ACRS: 00005.000	BLM YUMA DO 0.00000% OFFICE OF REC ORO GRANDE MINING CO 100.00000% OPERATOR
19	N2		CASE: AZA 026908 TYPE: 287001 ROW-WATER FACILITY DISP: PENDING 06/12/92 ACRS: 00001.653	GRANITE CONSTR CO 100.00000% APPLICANT

CASE TYPE: ALL DISPO: ALL

14 4-0N 21-0W

SEC	SUBDIVISION	NTR. X-REFERENCE	NUMBER/TYPE/DISPOSITION/ACRES	PROPRIETOR/INTEREST/RELATIONSHIP
19	N2NENE, W2NE, S2SENE		CASE: AZA 027046 TYPE: 362113 FREE USE-ALL-GOVT DISP: PENDING 07/27/93 ACRS: 00120.000	BR YUMA PROJECT OFC 100.00000% APPLICANT
21	SESE		CASE: AZA 027047 TYPE: 362113 FREE USE-ALL-GOVT DISP: PENDING 07/27/93 ACRS: 00080.000	BR YUMA PROJECT OFC 100.00000% APPLICANT
22	SWSW			
23	SE		CASE: AZA 027060 TYPE: 380913 SURFACE MST-NOTICE DISP: AUTHORIZED 11/30/83 ACRS: 00000.500	AMOCO MINERALS CO 100.00000% OPERATOR BLM YUMA DO 0.00000% OFFICE OF REC PATCH DAN 0.00000% CLAIMANT
25	NW			
26	NE			
21	SESE		CASE: AZA 027268 TYPE: 361113 NEGOTIATED SALES-AL DISP: PENDING 10/01/92 ACRS: 00001.000	BLM YUMA DO 0.00000% OFFICE OF REC GRANITE CONSTR CO 100.00000% APPLICANT
22	SWSW			
34	SESE		CASE: AZA 027763 TYPE: 361113 NEGOTIATED SALES-AL DISP: CLOSED 07/28/93 ACRS: 00001.000	BLM YUMA DO 0.00000% OFFICE OF REC RAMSEY HOLLIS 100.00000% PERMITTEE
35	SWSW			
34	NESE		CASE: AZA 028096 TYPE: 380913 SURFACE MST-NOTICE DISP: AUTHORIZED 08/31/93 ACRS: 00004.900	BLM YUMA DO 0.00000% OFFICE OF REC BROCK TED 50.00000% OPERATOR BROCK GAE 50.00000% OPERATOR
35	S2S2			
33	SE		CASE: AZA 028099 TYPE: 380913 SURFACE MST-NOTICE DISP: AUTHORIZED 08/31/93 ACRS: 00004.900	BLM YUMA DO 0.00000% OFFICE OF REC SCHMIDT WELLER 100.00000% OPERATOR SCHMIDT WELLER 0.00000% CLAIMANT
21	SE		CASE: AZA 028100 TYPE: 380913 SURFACE MST-NOTICE DISP: AUTHORIZED 08/31/93 ACRS: 00004.900	BLM YUMA DO 0.00000% OFFICE OF REC RONEY RONALD E 100.00000% OPERATOR RONEY RONALD E 0.00000% CLAIMANT
34	SESE		CASE: AZA 028205 TYPE: 361113 NEGOTIATES SALES-AL DISP: PENDING 12/13/92 ACRS: 00001.000	BLM YUMA DO 0.00000% OFFICE OF REC
35	SWSW			

CASE TYPE: ALL DISPO: ALL

14 4-0N 21-0W

SEC	SUBDIVISION	NTR X-REF LANCE	NUMBER/TYPER/DISPOSITION/ACRES	PROFIT/INTEREST/RELATIONSHIP
36	W2		CASE: AZA 028275 TYPE: 380913 SURFACE MGT-NOTICE DISP: AUTHORIZED 12/02/93 ACRS: 00001.000	BLM YUMA DO 0.00000Z OFFICE OF REC KING MIN TESTING LAB 100.00000Z OPERATOR SCHLIEKELMAN JOHN D 0.00000Z CLAIMANT
36	NW		CASE: AZA 028438 TYPE: 292803 UNAUTHORIZED OCCUPA DISP: PENDING 02/04/90 ACRS: 00001.000	BLM YUMA DO 0.00000Z OFFICE OF REC SCHLIEKELMAN JOHN D 50.00000Z PARTY-IN-INTE
23	SE		CASE: AZA 028439 TYPE: 292803 UNAUTHORIZED OCCUPA DISP: PENDING 06/09/90 ACRS: 00001.000	BLM YUMA DO 0.00000Z OFFICE OF REC UNKNOWN 100.00000Z PARTY-IN-INTE
26	NW		CASE: AZA 028440 TYPE: 292803 UNAUTHORIZED OCCUPA DISP: PENDING 04/09/90 ACRS: 00001.000	BLM YUMA DO 0.00000Z OFFICE OF REC BRANDT FRED 100.00000Z PARTY-IN-INTE
23	SESW		CASE: AZA 028441 TYPE: 292803 UNAUTHORIZED OCCUPA DISP: PENDING 06/09/90 ACRS: 00001.000	BLM YUMA DO 0.00000Z OFFICE OF REC UNKNOWN 100.00000Z PARTY-IN-INTE
26	NW		CASE: AZA 028442 TYPE: 292803 UNAUTHORIZED OCCUPA DISP: PENDING 04/09/90 ACRS: 00001.000	BLM YUMA DO 0.00000Z OFFICE OF REC UNKNOWN 100.00000Z PARTY-IN-INTE
26	SWNW		CASE: AZA 028443 TYPE: 292803 UNAUTHORIZED OCCUPA DISP: PENDING 04/09/90 ACRS: 00001.000	BLM YUMA DO 0.00000Z OFFICE OF REC UNKNOWN 100.00000Z PARTY-IN-INTE
22	SENE		CASE: AZA 028519 TYPE: 292803 UNAUTHORIZED OCCUPA DISP: PENDING 12/16/93 ACRS: 00001.000	BLM YUMA DO 0.00000Z OFFICE OF REC UNKNOWN 100.00000Z PARTY-IN-INTE
23	NESENW		CASE: AZA 028520 TYPE: 292803 UNAUTHORIZED OCCUPA DISP: PENDING 12/16/93 ACRS: 00001.000	BLM YUMA DO 0.00000Z OFFICE OF REC UNKNOWN 100.00000Z PARTY-IN-INTE

CASE TYPE: ALL DISPO: ALL

14 4-0N 21-0W

SEC	SUBDIVISION	NTR X-REFERENCE		NUMBER/TYPER/DISPOSITION/ACRES	PROPRIETOR/INTEREST/RELATIONSHIP
28 33	NE, NW, SW, SE N2			CASE: AZA 028578 TYPE: 380913 SURFACE MGT-NOTICE DISP: AUTHORIZED 05/06/94 ACRS: 00003.000	BLM YUMA DO 0.00000Z OFFICE OF REC CARTER LAUREN W 50.00000Z OPERATOR CARTER LAUREN W 0.00000Z CLAIMANT CLINE STEPHEN 50.00000Z OPERATOR CLINE STEPHEN 0.00000Z CLAIMANT
26	NE			CASE: AZA 028753 TYPE: 380913 SURFACE NGT-NOTICE DISP: CLOSED 08/18/94 ACRS: 00020.660	BLM YUMA DO 0.00000Z OFFICE OF REC
36	SW	14	2-DN 16-DW	CASE: AZAR 0003819	EL PASO NATURAL GAS 100.00000Z HOLDER
		14	2-DN 17-DW	TYPE: 288100 ROW-O&G PIPELINES	
		14	2-DN 18-DW	DISP: AUTHORIZED 10/17/52	
		14	3-DN 18-DW	ACRS: 00250.670	
		14	3-DN 19-DW		
		14	3-DN 20-DW		
		14	3-DN 21-DW		
		14	3-DN 22-DW		
		14	4-DN 20-DW		
35 36	SESESE SWSW, NWSESW, SWNESW	14	3-DN 21-DW	CASE: AZAR 0027481	AZ SHWY 100.00000Z HOLDER
		14	4-DN 20-DW	TYPE: 282105 FED AID HIGHWAY (SE DISP: AUTHORIZED 10/07/60 ACRS: 00001.000	
3	S2S2			CASE: AZAR 0031213 TYPE: 362113 FREE USE-ALL-GOVT DISP: CLOSED 04/03/67 ACRS: 00001.000	BR REGIONAL OFFICE 100.00000Z PERMITTEE
35	S2SE			CASE: AZAR 0033227 TYPE: 362113 FREE USE-ALL-GOVT DISP: CLOSED 01/30/74 ACRS: 00001.000	BR REGIONAL OFFICE 100.00000Z PERMITTEE
36	SW, SENW	14	3-DN 21-DW	CASE: AZPHX 0079556	LA PAZ CNTY BD SUPV 100.00000Z HOLDER
		14	3-DN 22-DW	TYPE: 281001 ROW-ROADS DISP: AUTHORIZED 04/17/43 ACRS: 00006.820	
36	NESW, S2SW, NENW	14	2-DN 10-DW	CASE: AZPHX 0083225	EL PASO NATURAL GAS 100.00000Z HOLDER/BILLEE
		14	2-DN 11-DW	TYPE: 288100 ROW-O&G PIPELINES	
		14	2-DN 12-DW	DISP: AUTHORIZED 11/04/64	
		14	2-DN 13-DW	ACRS: 00456.220	
		14	2-DN 14-DW		
		14	2-DN 15-DW		
		14	2-DN 17-DW		
		14	2-DN 18-DW		

CASE TYPE: ALL DISPO: ALL

14 4-DN 21-DW

SEC	SUBDIVISION	MIR	X-REF	ENCE	NUMBER/TYPER/DISPOSITION/ACRES	PROJ#	FOR/INTEREST/RELATIONSHIP
		14	3-DN	18-DN			
		14	3-DN	19-DN			
		14	3-DN	20-DN			
		14	3-DN	21-DN			
		14	3-DN	22-DN			
		14	4-DN	20-DN			
36	SW	14	3-DN	11-DN	CASE: AZPHX 0083392	AT&T CONTRACT MGT	100.00000Z HOLDER/BILLEE
		14	3-DN	21-DN	TYPE: 286203 ROW-TEL & TELEG, FL		
		14	3-DN	22-DN	DISP: AUTHORIZED 03/12/85		
		14	4-DN	12-DN	ACRS: 00193.570		
		14	4-DN	14-DN			
		14	4-DN	16-DN			
		14	4-DN	17-DN			
		14	4-DN	18-DN			
		14	4-DN	19-DN			
		14	4-DN	20-DN			
		14	5-DN	12-DN			
		14	5-DN	13-DN			
		14	5-DN	14-DN			
35	S2SE	14	3-DN	21-DN	CASE: AZPHX 0083767	AZ SHWY	100.00000Z HOLDER
					TYPE: 282105 FED AID HIGHWAY (SE		
					DISP: AUTHORIZED 07/29/47		
					ACRS: 00052.800		
36	W2				CASE: AZPHX 0083776	AZ SHWY	100.00000Z HOLDER
					TYPE: 282105 FED AID HIGHWAY (SE		
					DISP: AUTHORIZED 07/03/47		
					ACRS: 00032.140		
*19	M&B	14	5-DN	21-DN	CASE: AZPHX 0084679	CONTL TEL CO OF CA	100.00000Z HOLDER
*20	M&B	14	6-DN	21-DN	TYPE: 286202 ROW-TELEPHONE-TELEG		
*30	M&B	14	7-DN	20-DN	DISP: AUTHORIZED 11/08/07		
*31	M&B	14	7-DN	21-DN	ACRS: 00001.000		
		14	8-DN	19-DN			
		14	8-DN	20-DN			
		14	8-DN	21-DN			
		14	9-DN	19-DN			
		14	9-DN	20-DN			
		14	10-DN	19-DN			

* = REJECTED/SEGREGATED/ASSIGNED-OUT

CASE TYPE: ALL DISPO: ALL

14 4-DN 21-DN